1927			JUNE			1927
Sun.	Mon.	Tue.	Wed.	Thu.	Fri.	Sat.
			1	2	3	4
5	6	7	8	9	10	11
12	13	14	15	16	17	18
19	20	21	22	23	24	25
26	27	28	29	30		

St. Cloud Tribune

ST. CLOUD TEMPERATURE

Wednesday, June 15 ....94—73
Thursday, June 16 ....93—72
Friday, June 17 ....96—74
Saturday, June 18 ....94—74
Sunday, June 19 ....96—72
Monday, June 20 ....94—70
Tuesday, June 21 ....95—72

VOLUME EIGHTEEN — ST. CLOUD, OSCEOLA COUNTY, FLORIDA — THURSDAY, JUNE 23, 1927 — NUMBER FORTY-FOUR

Election To Name Trustees For St. Cloud Special Tax School Dist. Is To Be Held on Next Saturday

Six Names To Appear On the Ballot

RE-ELECT OLD MEMBERS

No Valid Reasons Given For Opposition To Present Incumbents.

An election to name the trustees for the Special Tax School District No. 1, St. Cloud and vicinity, will be held next Saturday and Messrs. Archie Wiggleton, Roy Van Denbergh and Mike Peterson, have been named as clerk and inspectors of the election.

The election this year is taking on unusual interest, in that a movement has been on foot for the past several weeks which will place six names on the official ballot, three in opposition to the members now holding office, and who are running for re-election.

A report was circulated some time ago to the effect that the present office holders, Messrs. John F. Daniels, James Marsh and James Sage, did not desire re-election, and a petition was prepared placing the names of Colvin Parker, B. L. Sisson and C. C. Pike on the ballot. It has since proved that the report about the old trustees was erroneous, and their names will also appear on the ballot.

So far as can be learned there has been no valid reason given for the opposition to the members now holding office. They have given of their time and energies to the betterment of school affairs during the past year, and are familiar with the improvements under way, and have plans for the future of the school, which might not be carried out if a change is made at this particular time.

It is a well known fact that there are a few—a very small number—of citizens in the community who desire that certain changes be made, for purely personal reasons, and they are willing to sacrifice the good and welfare of the schools in order to gain their wishes. It is further understood that one of the leaders in the movement for the opposition is not even a qualified elector, and still he wants to say who shall control our schools.

The voters should go to the polls on Saturday and place the old members back in office with an overwhelming majority and thus show grateful appreciation to them for their efforts in behalf of the schools during the past year.

Seven Mills Asked

Provision is also made on the ballot for the electors to express the millage desired to be levied for school purposes for the next two years. The school officials are asking that seven mills be levied and the electors are urged to vote favorable on that question.

FLOWER MISSION PICNIC

Flower Mission Day was observed with a picnic at the regular meeting of the W. C. T. U. at the tourist club house. The other unions of the county and friends were invited.

The platform at the club house was beautifully decorated with hibiscus, lilies and other varieties of flowers, which were afterwards taken to the homes of shut-ins who were unable to be present.

Mrs. Flora Norris told of the origin of flower day, the one department of the W. C. T. U. that has brought cheer into the lives of thousands who are unable to attend the union.

Mrs. Samuel Lackey was complimented on the beautiful decoration of her car which represented the W. C. T. U. in the Flag Day parade.

The need of an electric fan at the W. C. T. U. was expressed and in a few moments $20.00 was subscribed to have one installed.

HOME DEMONSTRATION RALLY AT KISSIMMEE JULY 1ST

Rally Day for home demonstration club women of the county will be held July 1st at the chapter rooms in Kissimmee. This is the first occasion on which these women have been called together, and it is hoped they will see that their clubs attend one hundred per cent. A splendid program is being prepared on which the boys' band appears. Miss Lucy Bell Settle, district agent for south Florida will be with us. The P. T. A. will serve luncheon in the school lunch room. The women are working to show these clubs a good time.

PRESBYTERIAN NOTES

Services at the Presbyterian church next Sunday will be at the usual hours. Dr. H. N. Campbell, the newly elected pastor, will preach. There will be special music by the choir at the morning service and in the evening a mixed quartet will give a selection.

CO. COMMISSIONERS HELD MEETING TUESDAY

KISSIMMEE, Fla., June 21—The board of county commissioners in and for Osceola county, met in special session at 2 p. m. on this date, all members having been notified of the meeting and the following members being present: J. Nathan Bryan, chairman; F. W. Ames; H. O. Partin, P. Tommasello, Sr.; Ellis F. Davis, attorney and J. L. Overstreet, clerk each being present.

The chairman of the board announced that the board had been called for the purpose of discussing the construction of a new road from Fellsmere.

Commissioner Tommasello, Sr., stated that Indian River County was constructing a road from Fellsmere to the county line and that Mr. Ghant who was doing the work had agreed if Osceola county would continue the work through Osceola to do the grading for 25 cents per yard, the total cost of which would be about $20,000.

Mr. Ghant suggested that his company would do the work and carry account until the county had funds available to pay the cost. The board and his company to enter into a contract agreeable to both. Mr. Davis advised the board that this was a new project and therefore, the board would have to advertise for bids for construction, further that right of way would have to be procured.

Mr. E. T. Miner asked the board to have estimate made by county engineer and ascertain what cost would be.

Moved by H. O. Partin, seconded by F. W. Ames that the county engineer be instructed to make such estimate and report to the board, the work to be done under supervision of Commissioner Tommasello, Sr. The survey to be made on two separate routes and report made to the board as soon as the same was completed.

Mr. W. K. Snellgrove, a representative of McDonald Company, suggested the board allow him to deliver one of their tractors, and demonstrate its work. The board agreed to visit place where his machine was at work and see it operate.

The board having completed its work, upon motion of Partin seconded by Ames and carried, adjourned.

PRESBYTERIAN WESTMINSTER AID

The Westminster Aid of the Presbyterian church met in the church parlors last Thursday at the usual hour with Mrs. C. A. Dawley, president, presiding. There were 28 present. Plans were made for a picnic Tuesday, the 28th, at the home of Mrs. Ed George. All who wish to go to the picnic will be at the church at 11 o'clock with well filled baskets. Cars will be provided for all who wish to attend. This is a beautiful spot for a picnic and with Mrs. George as hostess a real time is expected.

Mrs. Armour read a most interesting paper on the Evangeline country, where so many people have been flooded out lately. Mrs. Flora Norris also had an interesting paper. Mrs. Thos. Hodge acted as hostess, serving cookies and fruit punch.

Our new minister, Dr. Campbell, is now with us and we trust he will be greeted by a large attendance next Sabbath.

Newcomer In Diplomatic Circles

Mrs. Vincent Massey, wife of Canada's first Minister to the United States.

TO THE PUBLIC

Inasmuch as there has been considerable rumor and discussion among our people to the effect that the sale of the City's Municipal Water and Light Plant is being fostered by the City Commission, I take this opportunity of reaching the public and presenting the facts in this matter. The whole thing arose out of the passage of a bill in Tallahassee which the Governor approved and which became a law, *empowering the City Commission to call* an election for the purpose of submitting to the voters any offer which might be received for any city property. To explain why the commission thought it advisable to have the legislature pass such an act, I quote from the minutes of commission meeting held May 2, 1927.

"Mr. Shadle appeared and wanted to purchase the city dredge. Decided not to take any action at this time.

"Moved by Commissioner Dawley seconded by Commissioner Parker that the city manager be and he is hereby instructed to prepare an Act to submit to the legislature now in session at Tallahassee, whereby an election may be called for the purpose of submitting to the voters any offers which may be received by the city commission for any city property."

Thus it will be seen that the action arose out of an entirely different source than is commonly supposed, and gives the commission no power to sell, but simply to submit to the people. In fact no offer has been received by the commission for the Light Plant, nor, since Kissimmee has defeated the proposed sale over there, does it appear at all likely that any such offer, will be received.

COLVIN PARKER,
Mayor-Commissioner.

Extracts of Flag Day Address By Dr. Ivor G. Hyndman

Lord Bryce, in his popular book "Democracy in the United States" in a semi-humorous way remarks that it is a peculiar trait of the American people to take it for granted that the Almighty takes a particular concern in all of it's national affairs. What Lord Bryce states humorously history demonstrates seriously. The record of a Divine interference and inspiration in our national life and affairs has become a part of our being, and is stamped indelibly not only upon our coinage but upon our hearts, in the national belief, "In God We Trust."

About one hundred and fifty years ago, for the first time in human history there was conceived in the hearts of men and put to a practical test the daring idea of representative government, of the people, by the people, for the people. Then was fulfilled an ancient prophecy, "A nation shall be born in a day." We were a baby nation. Many contemptuous things were said about us. Many thought it was a premature birth. Others thought there was no place for another baby, there were nations enough. We suffered the usual troubles and perils of babyhood. We had all kinds of ailments; sometimes surfeited with too much and again starved by debits. The life of the babe hung in the balance more than once. Somehow it always pulled through. Today the baby is a full grown man among the nations of the earth. Today when we enter the councils of the nations we are invited to take the seat at the head of the table.

At the birth of the baby an identification tag was given him. Made out of plain woolen cloth, it has had a remarkable history. Today men will gather in all places of the earth, even in foreign lands, and pay their tribute of honor and homage to that "bit of bunting." We have many names for it. We call it "Our national flag," the "Red, White and Blue," the "Stars and Stripes," etc., but the name by which you and I always love to think of it is "Old Glory." The glory of that Flag can never be properly realized unless we take into account the elements that have entered into it's make-up. Today that starry banner is your flag and my flag, but at what a cost! You may go into a store and buy a flag like this for a few pennies but the value of Old Glory can not be estimated in that way. Looking at this banner as it floats in the breeze over our heads we may reverently say it was "bought with a price." We are here today to consider for a few minutes something of the price that was paid.

"The blood is the life." It is blood that has put the Red in this banner. When David's outlaw band of Old Testament days broke through the ranks of his enemies in order to bring to their hero captain a drink from Bethlehem's well, David was overwhelmed with gratitude. He refused to drink it but poured it out unto the Lord, saying, "Is not this the blood of men? Men who went in jeopardy of their lives?" So we revere this flag and refuse to put it to any unworthy use or trail it upon the ground, for is it not the blood of men? From the days when our grandfathers marched from Bunker Hill to Valley Forge, to the days not so long ago when our young men carried the war to the enemies' camp on foreign shores, we have never lacked for heroes, to shed their blood in order that liberty might not perish from the earth. Men of the Revolutionary War, men of the Grand Army, men of the Spanish-American War, and men of the American Legion have all helped to deepen the Red in that Flag by the scarlet flow of their life blood.

The Blue stands for harmony and peace and was put into our flag by the labors of those who have worked continuously for the progress and comfort of our homeland. Women who stayed at home while their men went to battle, men who plowed fields and planted gardens, built good roads, bridged rivers, made our laws and gave their brain and their brawn to America. Men like those who in the Mayflower dared the raging of the seas and for weary days and months piloted their frail boat across the Atlantic to that most recent adventure of a young airman who crossed the same ocean in little more than a day.

White stands for the clean character and idealism of our nation.

Patriotism is not a label but a life, not a ritual alone but a reality. It is monstrous to wear a flag upon the lapel of the coat and then drag the laws of the land in the dust and the gutter. At a big political banquet some time ago, one of the guests was overwhelmed with emotion as the crowd sang "America." In a short speech, while tears were streaming down his face, he cried, "I wish I could fight for that flag. I could die for it." Three months later he was sent to Leavenworth for defrauding the government.

To those who are afraid of the future, who are worrying about the younger generation, the answer comes in Lindbergh. Unspoiled son of a gracious woman, he carried our flag to France, not in the wine shop nor before a stein of beer, but before the tomb of dead soldiers he held the colors. In the presence of admiring multitudes and assembled he carried the flag and then brought it back to us, without a stain but with added glory. The Spirit of American Youth. Such deeds make History and Inspire Hope.

Chamber Commerce Hears Report That State Highway Number 24 Is Approved By Bureau Public Roads

CHIEF POLICE DUNNAM CAPTURES AUTO THIEF

There are few in the city who realize the many things which the police department must look after. For instance, one day last week, the suspicions of Chief of Police Jim Dunnam were aroused by the actions of a man around the city, and having had sufficient experience to back his judgment, immediately arrested the man and took possession of the car which he was driving, as he thought it was a stolen car, and the man did not have any title certificate.

Immediate investigation proved that the car had been stolen from a town about a hundred miles from St. Cloud. So prompt was the action taken, that the car, which was stolen Sunday night, was back in the possession of its owner on Tuesday night.

As it finally proved out, the man in possession of the car was exonerated and the real thief captured before he could escape.

CHRISTIAN CHURCH ENJOYING PICNIC

The congregation of the Christian Church and their friends met at the church at 9:30 this morning and motored to Alligator lake camp ground for an all day picnic. That a good time was anticipated will be shown by the following program of real amusements: boat racing, tub racing, fat women and fat men's race, sack race, three legged race, race for little folks, and a horse shoe contest. Dinner will be served at 1:00 p. m.

GRADUATION OF RED CROSS HYGIENE CLASS

The graduation exercises of the hygiene class conducted by the Red Cross will be held in the chamber of commerce rooms on Monday evening at 7:45. This class, composed of girls of high school age, has been taught by Miss Bertie Lee Hunter, Red Cross nurse, in connection with her other school work. The text books used and the course of study have presented a comprehensive knowledge of home nursing, hygiene and first aid.

Those who have finished the course of study prescribed for this year and will receive their diplomas Monday evening are: Misses Hazel Byrnes, Eleanor Farr, Margretta Morris, Grace Olson, Henrietta Hodge, Dorothy George, Florence Coyle, Georgenda Jefferys, Rose McIlhaney, Martha Parker, Ruby Tyndall, Mable Young, and Marguerite Williamson.

The following program has been arranged:

Invocation—Dr. M. Puckett-Foster.
Music—Mrs. Grace Liggett.
Address—Mrs. C. A. Dawley, past president of P. T. A.
Music—Mrs. Grace Liggett.
Address—Dr. M. B. Cushman, chairman of nursing activities.
Presentation of diplomas—Dr. M. Puckett-Foster.

The public is cordially invited to attend.

Fearing that the birds would become a menace to crops, Australian officials sent a party of armed men, with orders to shoot to kill, in search of several English sparrows reported to have escaped from the steamer Corinthic.

Some butterflies feign death when in danger.

DR. FONS A. HATHAWAY

Chairman State Road Department, who may visit this section in the near future to discuss location of State Highway No. 24, between St. Cloud and Kissimmee.

Survey St. Cloud To Brevard Accepted

HATHAWAY MAY COME HERE

New Survey Between Kissimmee and St. Cloud Now Completed.

Mayor-Commissioner C. P. Parker was the speaker at the Chamber of Commerce luncheon held at noon yesterday, and brought news of interest to every member of the organization and every citizen of the community. He chose as his subject "State Highway No. 24," and stated that "nothing succeeds and promotes growth, like something that benefits the entire community." Mr. Parker stated that State Highway No. 24 would not only benefit this community but the whole county, and presented the following letter from the chairman of the State Road Department:

Tallahassee, Florida
June 14th, 1927

Mr. Geo. M. Mitchell,
City Manager,
St. Cloud, Florida.
Dear Mr. Mitchell:

I wish to acknowledge receipt of your letter of the 8th with reference to condition of the Kissimmee-Melbourne cross-state road, that is the survey and location.

The engineers have just completed a resurvey of the new line between Kissimmee and St. Cloud, as requested, but this information has not been turned into this office. It is expected to reach here within the very near future, at which time it will be given due consideration and I will advise the decision reached. It is possible that I will come to Kissimmee or St. Cloud and go into the matter further with the people.

The survey from St. Cloud [illegible] Brevard county [illegible] complete, the [illegible] viewed by the [illegible] and found sat[illegible] forwarded in [illegible] I feel sure that [illegible] taken before very l[illegible]

Yours very truly,
F. A. HATHAWAY,
Chairman.

Continuing his remarks Mayor Parker stated that he had been informed on good authority that the contracts for the construction of this road from St. Cloud to the Brevard county line which has received final approval would be let about the first of August. It is the plan of the State Road Department to construct this road in sections, and to let contracts to different parties for its construction, and in this way the road would be completed in less time than one contractor could do it.

Mayor Parker called attention to the fact that now is the time to suggest to the State Road Department that this highway be constructed of concrete, and a resolution was unanimously passed asking that this type of pavement be constructed, and forwarded to the department. All other civic bodies of St. Cloud and vicinity will be asked to pass resolutions to this effect.

The attendance at yesterday's luncheon was unusually good, and the interest in the activities of the organization is increasing. In the absence of Secretary C. L. Wheat, President Lenney Trickle asked Miss Verna Steen to read the minutes.

President Trickle appointed a committee composed of Messrs. D. P. Eisclstein, Jack Hewitt and C. C. Pike to decorate the float which is to be entered in the Kissimmee Fourth of July parade.

It was also reported to the Chamber of Commerce that Mr. Arthur Gorse is having his lots on Massachusetts avenue beautified by a landscape gardner, and when completed will be an improvement to that part of the city and one of the beauty spots of the community.

MRS. PALMER BUILDING MODERN FILLING STATION

One of the most substantial improvements in the city is the new "drive in" *filling* station being built by Mrs. Clara Palmer at the corner of Tenth street and Connecticut avenue, opposite the power plant. It is being constructed of hollow tile and stucco, with cement driveways leading in off the main highway away from the traffic.

Mrs. Palmer expects to carry a line of accessories, and for the accommodation of the traveling public, will also carry soft drinks and light lunch. The work is being done by Miller Strayer and Jim Bailey, and when complete will be a most attractive corner.

We are pleased to see Mrs. Palmer taking this progressive step which will greatly increase her service to the traveler as well as increase her business.

FLORIDA STATE CHAMBER OF COMMERCE

JACKSONVILLE — The Florida State Chamber of Commerce has issued a call for a conference of business and community leaders to be at Leesburg on June 24th in connection with the quarterly meeting of the directors. The purpose of the conference it is stated in the call is to do something tangible in meeting a serious situation that has arisen, as a result of the wrecking of the State Advertising Appropriation during the closing hours of the Legislature.

The state chamber's call says that the wrecking of this bill was a serious blow to Florida's standing and credit. The circumstances, the state chamber says, are these: The state legislature passed a bill appropriating $200,000 a year for two years to be used as a state advertising fund. This bill reached the governor's desk and was sent back to the legislature. The senate reduced the appropriation from $200,000 to $75,000 and the house concurred in the amendment. The $75,000 includes the amount usually appropriated to the state department of agriculture for the purpose of carrying on the useful but limited publicity activities in which it has long been engaged. The amount available, therefore, represents only a slight increase over the amount available during the past two years.

The state chamber of commerce call is addressed not only to the substantial business interests of Florida, but to the chambers of commerce which maintain advertising budgets. The purpose of the conference is to consider the advisability of setting aside a small portion of existing advertising budgets in order to form the nucleus of a state advertising fund. The call points out that if the various communities were to coordinate their advertising and publicity programs they could probably save enough money to make a very substantial state fund possible.

The state chamber in its conference call says:

As you have perhaps already learned the state advertising fund was wrecked during the final hours of the legislature.

A bill appropriating $200,000 a year for two years reached the governor's desk. Had the state's chief executive signed this measure Florida would have had a state advertising fund, over the next two year period of $400,000. The governor did not sign the bill as it came to him. The measure was sent back to the legislature ostensibly for the purpose of being amended in a minor way. The senate, however, as soon as it received the bill reduced the amount carried from $200,000 a year to $75,000. The house concurred in this amendment. The bill was returned to the governor. The entire transaction probably took place in less than fifteen minutes. The amended bill at this writing is still upon the governor's desk.

What the chief executive does with it is immaterial, so far as a state advertising fund is concerned, $75,000 a year not being a material addition to the appropriation which the state department of agriculture enjoyed during 1925 and 1926.

I am writing you because the wrecking of the state advertising fund has actually created a serious situation—one in which you are, as an advertiser, interested.

When the legislature passed the bill appropriating $200,000 a year for two years, the news was generally chronicled throughout the north. The appropriation was pointed out as evidence of Florida's faith in it's present and in its future. It had a tonic effect on northern sentiment. Prices of Florida securities hardened. Editor after editor pointed to the appropriation as evidence of the fact that "You can't stop Florida."

That is only part of the story—unfortunately. Here at home advertising appropriations were actually curtailed on the basis of the probability that the state would enter the advertising field in a substantial way. Therefore, unless something is done Florida will, during the coming season, speak with a weakened voice in northern territory.

We are conscious of the fact that Florida's business interests and its various communities are not prepared at this time to make substantial increases in their advertising appropriations. It is our conviction, however, that substantial advertisers of all descriptions would serve Florida and would serve their own permanent business interests if they were to allot a small percentage of their present advertising appropriations to a state fund.

The state chamber of commerce is not proposing to inaugurate a campaign for the purpose of raising a state advertising fund. It does suggest, however, to Florida's substantial business interests that it would be wise for them to get together on this proposition. The state chamber proposes to act only in this matter as a convener. It is not seeking any financial advantage for itself as an organization.

We believe that the man who sells dry goods, sells hardware, sells fertilizer, sells land, automobiles or life insurance, or who controls a bank is vitally interested in a state-wide advertising fund. Such a fund would do more to stimulate confidence at home and abroad than any other method which could be projected at this time.

As far as Florida community advertising appropriations are concerned, it has long been apparent to disinterested observers that considerable time were wasted because of a lack of coordination in advertising and publicity appropriations.

We believe that the various communities would serve their own permanent interests by spending a small portion of their regular appropriations through a state fund. Indeed, if advertising activities were intelligently coordinated, we are convinced that enough money could actually be saved to make a state fund possible.

We believe that Florida needs advertising on the basis of its inherent worth and that it would be helpful if, in addition to the present special appropriations, Florida's opportunities were presented from the standpoint of our state as a whole.

An intelligent, truthful, consecutive consistent, continuous advertising campaign would double Florida's present population within seven years. Every community would benefit by reason of that increase.

Believing the situation is one that demands action, we are issuing a call for a conference to be held at Leesburg, June 24th. You are urged either to attend this conference personally or to send a representative. The meeting is held at Leesburg on June 24th because the directors of the Florida state chamber of commerce hold their quarterly meeting there on that date.

Please understand that the representatives of the Florida state chamber of commerce end with the issuing of the call for this conference. The question is one to be decided upon its merits by the interests of the state and the various progressive communities which now have advertising appropriations.

Our own conviction is that every local and personal advertising appropriation should be back-stopped and reinforced by a state fund. The various business interests and local communities may not agree with this conviction. Sectional rivalries may present insurmountable barriers to concerted action. We hope that it is possible for Florida to get together on this proposition and do something tangible to counteract the blow to our standing and credit delivered when the advertising appropriation, as it originally passed the legislature, failed to become a law.

ALIENS WANT IN

More than 1,500,000 foreigners have applied for admission to the United States through our consulates abroad, and an even greater number desire to come who have not paid their application fees.

This information was given in an address last week by Senator Reed of Pennsylvania, a member of the Senate committee on immigration, who also stated that 80 per cent of these applicantts have relatives in this country, who are using every effort to break down our present system of immigrant restriction.

Such pressure is being exerted to induce Congress to again let down the bars which it has erected for the protection of American workers that the the effort may be successful unless measures are taken to counteract this alien influence.

Senator Reed asks where these 1,500,000 could find jobs without displacing Americans who are now employed, and warn against the consequences to native-born citizens should this flood of prospective immigrants be admitted.

The matter is an important one, which should be given thoughtful consideration by all who desire to see present wage levels and American standards of living maintained.

BOYS AND GIRLS

Claude Elmer McGee, aged 10, is a famous boy soprano of Birmingham, Ala., whose friends believe him to be destined for great success as a concert singer.

Winifred Tierney of Lille, France, can speak four languages, although not yet 3 years old.

Roy Keith, of Moulton, England, has a pet jackdaw which follows him to school and flies about the schoolhouse during class hours.

Doris Ladew, 8-yearold London girl, has made four airplane trips to Paris on visits to relatives.

David Farjeon, of New York, is a promising musical composer at the age of 15.

A boy about 12 years old, who rescued Emma Lewis, 3, from drowning near Chicago, ran away before his name could be obtained.

NEW SOD FOR PUTTING GREENS TO IMPROVE GOLF GAME

One of the latest developments at the government's plant-experiment station, near Washington, D. C., is an improved sod for golf-putting greens. It can be handled in large sections, is extremely flexible and is said to remain fresh and green in spite of dry seasons. It is expected to reduce maintenance costs on courses as well as to insure better playing.

666
is a Prescription for
Malaria, Chills and Fever,
Dengue or Bilious Fever.
It kills the germs.
42-1Tt

Glorious Gladiolus
Plant bulbs now for summer and early fall bloom. All the finest named varieties in mixture now on sale. 50c per doz. Blooms also at
GLORI-GLAD GARDEN
Rosedale Avenue
1-4 Mile East of City Limits
Box 1037

FLORIDA THIS WEEK

West Florida blueberry growers are realizing good returns from shipments of blueberries and expect to ship them by the car load before the season is over. Some of the early shippers are realizing $9 per crate in Chicago.

All of the experimental stations and agriculture commissions were not put over by the last legislature but agriculture as a rule fared rather well. Industrial and soil surveys. Laws about shipment of storage eggs, tick eradication and many other measures were passed for the benefit of Florida farmers.

The recent dry spell in Florida had its effect on all crops and the rainy season just started while helping many of the field crops that have not dried up entirely did not come in time for many spring vegetable crops. Early corn suffered as well as citrus fruits but the rains are helpful and will save part of the crops at least.

The watermelon crop of central Florida will soon be shipped and west Florida will then take up the watermelon crop and go forward with the melons of that section. Florida watermelons are always wanted in the early markets before other states get ready to ship.

During the summer months the cities of Florida should be looking after new industries of all kinds. Florida is now able to offer new industries electric power for all purposes at prices that will make this state attractive to industrial plants. Make that industrial survey and see your electric power company at once.

After the amendments tacked on the bill the "stop, look and listen" law that made it mandatory to stop at all railway crossings lost some of its teeth according to late reports. Now the stops are not mandatory except those designated as dangerous by the State road department.

A large and representative attendance of grape growers from West Florida and Central Florida is expected at the annual meeting of the Florida Grape Growers, Association in Orlando, June 29-30, according to Prof. E. L. Lord, presiddent of the association. A competitive grape show and commercial exhibits will feature the meeting.

The controversy about who pulls the switch at Raiford that sends condemned murderers to death has been settled by Attorney General Davis who states that the sheriff of the county that convicted the murderer must be the executioner. The electric chair may have supplanted the gallows but it has not eliminated the gruesome job of the sheriff.

Many sections of Florida are overlooking a wonderful opportunity to start a furniture factory. There is hardwood timber in the state in many places and coupled with electric power at cheap rates, better working conditions and longer daylight hours make this state ideal for such factories.

Palm Beach and West Palm Beach has a wrought iron works that makes all the iron furniture, lamps, gates and fountains for that part of the state. Just another industry in Florida that should be encouraged.

KNOW YOUR FLORIDA

Do you think of your Florida as a tourist resort or as a place to grow oranges or as a place to fish and enjoy the sunshine? Or do you go farther afield and find that the cucumber crop this year brought the growers $1,000 an acre, the watermelons $2,000 a car, Plant City shipped over three million quarts of strawberries, Sanford shipped seven thousand cars of celery, Tampa produced over five million cigars in February selling over fifteen cents while the rest of the world produced less than four million. These are only a few figures to show that Florida while posing as the "playground of the nation" is also the "Market Basket of the World." And then remember that our average mean temperature is as follows: June 80, July 82, August 81, September 78 over an average of 53 years. Farming, fruit growing, bulb growing, cattle, hogs and poultry, industries and commercial enterprises of all kinds go to make up a composite picture of Florida that beats the world and the world will soon find it out and make a beaten path to our door.

The Earl of Dalhousie of Gravesend, Eng., would not accept an estate worth $30,000 willed to him by a woman usher, and the money will go to charity.

White House News indicates only four official dishes have been broken since 1918.

LIVE WITH SAFETY AT The Rexall Store
KLENZO
Shaving Cream
39c

Makes shaving a pleasure; softens the beard; does not dry on the face; gives an abundance of lather.
Edwards' Pharmacy
The Rexall Store
St. Cloud, Florida

Our Summer Capital — The High School at Rapid City, S. D.

Near State Game Lodge, the Summer White House in the Black Hills Where President Coolidge is Now Quartered

FLORIDA NEEDS COLD STORAGE

When Florida products—especially the perishables—are being shipped north on a falling market these products are usually placed in cold storage and many times after the season is on the wane are shipped back to Florida to be consumed by the same people that raised them. Is there any reason why these same fruits and vegetables could not be stored in Florida for a few weeks while prices are fluctuating and then shipped north at better prices when the glutted market has a chance to recover. These same cold storage plants would also prove valuable as storage for fruits and vegetables to be shipped here from other states in the summer and fall seasons. It seems to those in a position to know that cold storage in Florida should not only prove a paying investment as an investment but would also prove of inestimable value to the farmer and grower.

Advertise in the Tribune

FLASHES FOR AUTO STOP-LIGHTS PROMOTES SAFETY

So that the automobile stoplight may more easily be seen, a flashing unit, spliced into the circuit, causes the lamp to wink continuously with a sharp, commanding signal, as soon as the foot brake is depressed. It may also be used to animate the lighted radiator cap, and is serviceable to the taxi driver when connected with the "vacant" sign to attract the attention of passengers.

SIGHT ATTACHED TO GOLF CLUB TO IMPROVE STROKE

So that the club may more easily be placed in accurate position for making a putt, a sight for the golf iron has been devised. It is about two inches long and has a slight groove cut in it for its whole length. With this aid in sighting there is said to be less liklihood of knocking the ball to the right or left of the hole.

DICKSON-IVES CO.
ORANGE AVENUE, ORLANDO. PHONE 4134



from
New York and
Detroit

One morning mail this week brought orders from store customers in New York and Detroit. The fame of Central Florida and its fine stores spreads! All orders sent same day as received.

fascinating
to make your extra frocks of
Summer Silks
yd. $1.85

Washable Lucerne crepe de chine is famous with customers of the silk department . . . for its beauty, washing and wearing qualities. White, Navy, Black and 15 summery tints. 40-inch width. Georgette in plain and printed shades $1.95 yard.

Special Crepe $1.79
Stamped "washable" on selvage. Pure dye crepe. PEACH, BLUE, COPEN, PINK, WHITE, FLESH, JADE, BEIGE, YELLOW. $1.79 yard. 40-inch width.

Other Gay, Colorfast Silks
Princess Satin $1.95. Indestructible Voile $3.50. Romain crepe $4. Mallinson's washable Taffeta $3.50.
Street Floor

Patterns by
VOGUE & PICTORIAL
Exclusive at Dickson-Ives. New patterns, new fashion books now ready for women taking pride in their needlework.

Like Samples?
We'll gladly send samples of plain fabrics if you cannot visit the store. Phone or write Priscilla, personal shopper.
DAILY DELIVERIES to all cities between Orlando-Sanford and Orlando-Eustis.

Clyde Grover McDonald Oscar T. Koon Samuel Frank Bowsher

Southern Telephone Heroes are Honored

OSCAR T. KOON, West Palm Beach, Fla., section lineman of the Long Lines Department of the Bell Telephone System, has been awarded the Theodore N. Vail gold medal with a cash award of $500 for courage and initiative in his effort to maintain the lines of communication during the Florida hurricane of September, 1926.

Clyde Grover McDonald, of Charleston, S. C., line and station installer of the Southern Bell Company, and Samuel Frank Bowsher, of Versailles, Ky., combination man of the Fayette Home Telephone Company, were awarded bronze medals for courageous action in saving the lives of others at the risk of personal injury.

Honorable mention in connection with the Theodore N. Vail awards for the year 1926 was given to twenty-four other Bell Telephone employes in the South for conspicuous and noteworthy service in the performance of their daily work

The Vail Medal Awards are made annually, and under the terms of the Vail Memorial Fund bronze, silver and gold medals are awarded to members of the Bell Telephone organization throughout the United States for acts of service which conspicuously illustrate Mr. Vail's ideas of public service.

The gold medal awarded to Oscar Koon, of West Palm Beach, is the highest possible award and was won when he made his way alone between Miami and West Palm Beach during the Florida hurricane and gave a prompt and detailed report which greatly expedited the work of restoration and made it possible for the telephone company to provide facilities for its own service, as well as for that of the Western Union Telegraph Company. The restoration of communication, which was due largely to his courage, played an important part in mobilizing the relief forces who were sent to the aid of the thousands of people who had been rendered homeless by the disaster.

Clyde Grover McDonald received the bronze medal for rendering first aid which saved the life of a man who had been seriously injured by an electric shock, while Samuel Frank Bowsher won the award by breaking the fall of a fellow workman who had been rendered unconscious while working at the top of a pole.

Among the telephone employes of the South who were given honorable mention for conspicuous acts of loyalty to the service were the following:

Mrs. Lela Horton, operating agent, Zebulon, N. C.; Lila Horton, daughter of Mrs. Horton; A. Bascom Cline, bridgeman, Miami, Fla.; George Harshburger, lineman, Miami, Fla.; R. C. Elson, lineman, Miami, Fla.; Drew Kent, central office repairman, Pensacola, Fla.; W. L. Walker, line and station installer, Pensacola, Fla.; Henry Cheuburn, line and station repairman, Pensacola, Fla.; Grace Dazpit, operator, Gulfport, Miss.; R. F. McIntosh, combination man, Gulfport, Miss.; H. F. Fancett, located linesman, Birmingham, Ala.; Fred Enger, central office repairman, Mobile, Ala.; Floy Julia Glass, operating agent, Centerville, Miss.; Jennie Glass and Joella Glass, sisters of Floy Glass; Thelma Stanton, operator, Cilo, S. C.; C. G. Shofner, combination man, Winona, Miss.; J. B. Gibson, combination man, Winona, Miss.; Mrs. Eula Vera Orr (and assistants), operating agent, Ferriday, La.; Mrs. Maud Atkins, night operator, Ruston, La.; Oda Freeman, operator, Berea Telephone Company, Berea, Ky.; Esther Brown, operating agent, Island, Ky.; Maud Phillips, operator, Rockingham, N. C.; Mrs. Anna C. Hawkes, operating agent, Jacksonville, Beach, Fla.

PUBLIC SCHOOLS BENEFITED BY RECENT LAWS

The Florida legislature of 1927 will go down in history as being one of marked benefited to the common schools, in the opinion of heads of the state's public school system here.

At least, it was pointed out, the session just ended produced a broad step towards more financial assistance for one of civilization's most essential enterprises, and one which for years has been neglected in Florida to the point of a near collapse.

Schools over the state, for the past few years, were either forced to close their sessions prematurely, because of a lack of funds, or had curtailed their terms to such a degree that only a nominal amount of education could be obtained. Some of the institutions operated for only a few months during the 1926-27 scholastic term.

Revenue Plans

One of the important problems facing the 1927 legislature was that of disposing of a constitutional amendment, adopted in the general election of 1926, providing for appropriations for the common schools from the general revenue fund. The following revenue was decided upon:

Two-thirds of the proceeds of an additional one-cent tax upon each gallon of gasoline.

Two-thirds of the interest on public funds of the state distributed in the depositories.

Two-thirds of a one-fourth mill tax on property.

The foregoing were additional funds authorized for the common schools. Following is what the schools have been getting from the state from previous acts of the lawmaking body:

A one-mill tax fund.

Interest on the state school fund.

A three-fourths mill tax for free text books for pupils in from the first to the sixth grades, inclusive.

An effort was made at the 1927 session to enable those counties not needing all, or a portion, of their free text book funds to divert such revenue to the upkeep of their schools. This act, however, was found to be questionable, because of alleged conflicting sections, and was finally vetoed by the governor. Enough free books were purchased last year, when the free text book law went into effect, to take care of the greater, if not all, needs in many instances, and it was considered timely to authorize a diversion of the fund.

Funds Available July 17

A large portion of the newly-authorized school funds is expected to be available from July 1, 1927, on, as the new law becomes effective, on that date. It is not expected, however, that the new property tax provision can produce the desired revenue, of course, at this time.

Heretofore, the only revenue the state has been able to produce for its schools has been the one mill tax, and the interest on that fund after collection. The distribution has been made three times yearly. The state department of public instruction, which makes the distribution, is planning a quarterly distribution henceforth, in July, October, January and April, and on the first day of each month.

Where the common schools have been given two-thirds of a fund, in the foregoing enumerations, the higher institution of learning were given the other third, the proceeds to go into a public building fund.

Superintendent of Public Instruction W. S. Cawthon, who perhaps more than anyone else has known the true condition of the Florida public school system for the past few years, was outspoken in his commendation of the action of the 1927 legislature in providing additional revenue for the schools. The lower institutions, he stated, have been forced to carry such heavy burdens that their income has been greatly crippled.

"If the legislature act of 1927, which seeks to provide more money for the schools, offsets the burdens of the past, so that the schools can enjoy their whole income, it will go a long way towards relieving the situation," Mr. Cawthon said.

The legislature, in a number of other ways, also sought to facilitate functioning of the public schools, and to further spin the great wheels of vocational education work, by the enactment of additional measures affecting the general school system. Here is a brief summary of other legislation of that nature:

Other School Legislation

The bill providing for a director of health and physical education has been signed by the governor.

The bill providing for civilian rehabilitation has been signed by the governor.

Hereafter, the last of the two summer examinations will begin on the third Thursday in September, instead of the third Thursday in August.

Graduates of teacher training departments in high schools will be issued second grade certificates instead of first grade certificates.

Applicants for certificates on foreign languages by examination will be allowed to substitute a paper on English composition and rhetoric for a paper on the foreign language the applicant does not expect to teach.

Algebra is no longer required in the examination for a second grade certificate.

The section of the present certificate law relating to graduate state certificate has been rewritten so that three-twentieths of the professional work will be in education, instead of in psychology and education. The term educational may or may not include psychology according as the college or normal school authorities construe the term.

The bill relating to an examination on the Constitution of the United States has been signed by the governor. Hereafter an applicant for a graduate certificate will be exempt from an examination on the constitution provided his transcript from a institution approved by the State Board of Education shows that he completed six hours in American history and government including the Constitution of the United States.

The appropriation for teacher training in high schools was renewed and was broadened so as to provide for a supervisor of teacher training work and for these departments to be established in negro schools.

A bill providing for the appointment of an educational survey commission, and carrying an appropriation of $50,000, was signed by the governor.—Florida Times-Union.

WHO'S WHO.

Jeanne Beaufort, daughter of a Virginian, swears vengeance against the North for the deaths of her father and two brothers in the Civil War. She is enrolled as a spy for the Confederate government and instructed to use the wiles of her sex to bring.

Parson John Kennedy, a Union spy, within the power of the South. Discovered in the act of spying upon the group of Secret Service agents of whom Kennedy is the leader, Jeanne is given the alternative of death or marriage to one of their number. They are all masked, but Jeanne rejects one volunteer and chooses another of the eleven as her husband. To herself, she calls him Irony. Parson Kennedy performs the ceremony and the bride and groom, ignorant of each other's names and she not even knowing what he looks like, sign the marriage certificate "Mary Smith" and "John Jones." As witness the group sign as follows:

John Kennedy, D. D.

G-WG-L	H-RD-M
A-NK-S	P-PA-G
G-RD-A	J-NK-F
J-WG-A	F-BN-S
F-WG-S	W-BE-H

They leave her bound and disappear.

Henry Morgan, a Southern officer and spy for the Confederacy, is in love with her but she rejects his advances. One day getting a letter signed "your husband," Jeanne realizes that her identity is known. Disguising herself with a brown wig and staining her face, Jeanne assumes the name of

Alice Trent, she goes to Baltimore to carry on her work. She is unaware that a real "Alice Trent" lives in Baltimore.

John Armitage, a Union officer, rescues Jeannes from a drunken man. Jeanne induces Morgan to abduct Kennedy so that she may question him about the names on the certificate and about a curious tattoo mark on the arm of the man she married. Armitage rescues him, but Jeanne escapes. She sees placards announcing a reward for her capture, "dead or alive."

General Armitage, father of the Captain, is discussing plans for the final campaign against Richmond when Jeanne, attempting to steal them, is captured. Though she is in boy's clothes, Captain Armitage recognizes her, her says nothing, and is bound to face a firing squad in the morning.

Armitage helps Jeanne to escape and she makes her way back to her home. It is now the Center of a Confederate encampment. Sentries bring word that a Union spy is on the grounds.

The spy attempting escape is killed. Jeanne reads a dispatch in his pocket, indicating that he was G-RD-A and on his arm sees the tatboo mark. She now believes that he was her husband. Morgan is discovered to be a Confederate spy and swears vengeance on Kennedy. Jeanne hopes to obtain, by torture if necessary the truth about her marriage from Kennedy. The Parson and Armitage accordingly are kidnapped and taken to a deserted cabin. There, bound, they are seated when Morgan lights a short fuse attached to a powder barrel.

Jeanne saves them and tells Armitage, with whom she is falling deeper and deeper in love, that she gives him "a life for a life." Armitage, rejoining his father's command, is present when she runs away with a federal locomotive. He fires at the engine and hits her in the arm. She makes her way back to the Confederate lines and while recuperating Morgan gives her a sheet of paper containing the names of the "eleven!"

CHAPTER X

Parson Kennedy, Charles Lowell, Arthur Snell, eGorge Armstrong, John Armitage, Philip Gardner, James Fogarty, Franz Schmidt, Wallace Henderson, Frederick Skinner.

The WG, Washington, NK, New York, RD, Richmond, BN, Boston, PA, Philadelphia.

It seemed strange to her that there had ever been any mystery. J-WG-A, that meant John (Washington) Armitage—the man's name and his headquarters.

She idly counted the names—and instantly became animated. Again she went over the list.

Including Parson Kennedy, there were but ten names, and there had been eleven men that night. Oh, she had counted them with particular care—eleven, always eleven. Morgan had missed one.

Having lost the certificate, the eleventh name—the initials—had passed from her recollection.

Meantime, Armitage's telegrapher had restored communications and his command was saved.

It was Parson Kennedy who brought information of the Confederate trap. He had stumbled upon this information by the merest luck. He had left his comrade back there, dead.

"Who?" asked Armitage.

"Gardner."

The two, sent out to feel the way from headquarters, had run plump into a scouting party of the enemy. The two never hesitated; hesitation would be to invite death. They struck the astonished group before they thought to raise their carbines broke through and went on, followed by a storm of bullets. The younger man twisted oddly in his saddle. A mile or so beyond, he called out in agony. Kennedy was beside him almost as soon as he fell.

"Gardner, boy?"

"Parson—if you ever see her again—" Gardner was dead.

Armitage, with compressed lips and frowning eyes, listened to this vivid recital. Six gone: Armstrong, Fogarty, Schmidt, Henderson, Skinner and Gardner—six brave and gallant officers. Clark, the telegrapher, had told him it was a woman who held him up. Six comrades were dead; but Jeanne Beaufort lived; and she was free besides. He stiffened in the saddle, and the line in his face grew hard. He would find Jeanne Beaufort; and woe to her when he did!

The ragged army had settled down for the winter. The living-room was temporarily deserted, the chief in command and his staff having gone on a tour of inspection. Beyond the window the camp-fire blazed brightly.

The door opened and closed softly, and Morgan stood with his back to it for a while, absorbing the lovely picture Jeanne presented. "You are very lively tonight," he said.

She did not reply. She could not hate this man. She vaguely wondered what her attitude would have been had he been less handsome.

"Have you ever paused to think, Jeanne, that a man falls in love involuntarily? That is is instinctive on his part to elude it as long as possible?"

"Between you and me, Major, love is taboo," she said, rising.

"Ah you may draw that taboo line as much as you please; but I am always bound to cross it. You made a confession to me one night, under stress."

"You are under my roof, Major."

"A Yankee!"

"Still, an honorable man."

"And yet his name was on that list I gave you. Will you not tell me, not as a woman to a man, but as comrade to comrade, what this list means?"

"No. Besides, there were eleven, and you brought me the names of but ten."

"Eleven? I secured what I could. Didn't I tell you I got them in Parson Kennedy's room? I didn't have much time. You can be like granite sometimes."

"If our meetings are unpleasant, you have only yourself to thank. I do not love you; but there was a time when I respected you, admired your courage and resourcefulness."

"You hit straight. Well, a thousand times you have signed John Armitage's death-warrant." He spoke without apparent anger. "All I want is Armitage in front of my sword. I wish to conquer hi mbefore I kill him."

"The death of John Armitage will in no wise alter my sentiments in regard to you, Major. You ought to realize that."

He reached for his hat, but did not put it on his head. For two troopers entered, wheeled right and left and stood at attention. A man followed them, blinking. Two more troopers came after him. Then came the staff.

John Armstrong and Jeanne Beaufort looked into each other's eyes once more. He took off his hat.

"Do you know this man, Major?" Morgan was asked.

"Yes, General; he is Captain Armstrong of the Federal Secret Service, one of the eleven I have often told you about."

"He was found within our lines,"—grimly. "He shall be shot at dawn."

"Did you find any papers on him?"

"No."

Jeanne walked to the farther door, opened it and passed out of the room; but she remained close to the door, her brain awhirl. After several minutes she heard Morgan speak again. There was no doubt of the hatred in her heart now.

"He has left his dispatches or his notes elsewhere. Perhaps I had better go and look over the ground where you found him."

Presently Jeanne heard the men filing out. She opened the door cautiously. Armitage was seated before the fire, stretched out in his chair, his chin in his collar. He was alone. The guards had been stationed outside Jeanne entered and approached within a few feet of him. He heard her, turned and rose.

"Jeanne Beaufort!" he said quietly.

"Yes; this is my home, Captain Armitage."

"Do you know why I am in this room tonight? I disobeyed orders for the mere sake of seeing you once more. In the back of my watch are my notes of observation."

"You tell me this!"—horrified.

"Yes. You played with me, you sought my love to break it. Well, here they are, love and life. Break them. I was there that night, as you know. Take your revenge. They will have me shot anyhow."

"I do not want your life. God forbid!" she cried brokenly.

"I have ceased to regard it as anything very valuable. I have stamped upon this love, but it is too strong for me. So here I am, contemptuous in my own eyes and doubtless in your own."

"You forced me to play traitor!"

He leaned toward the fire and spread out his hands.

"Will you give me the name of the man I married that night?"

"Say that I was the man, and let it go at that."

"It is impossible, because you are the man who first stepped out."

"On my word of honor, I was not that man."

Should he tell her that it was Morgan, Morgan, whom she trusted? He doubted if she would believe him; so he let the opportunity pass.

"You will not tell me the truth?"

Armitage smiled into the fire.

"Suppose I tell you that I did not play wih you, that I admired you beyound all other men?"

"I'm afraid of you, Jeanne Beaufort," was all he said.

"Then God help us both!" And with this passionate cry she ran from the room.

The cry lingered in Armitage's ear for a long while. He fought against it resolutely. She was a consummate actress; but all her arts were useless now, of no avail.

Morgan came in, smiling. "So here we are at last!"

"At least it will not be murder."

"You and the Parson were in my way. Lord, how I fooled you all!"

"Not recently, Major."

"Alice Trent:—there was drama for you. How she laughed behind your back!"

Something impelled Armitage to say, "you lie!"

"I have stirred you, then?"

There was a sentry outside the window, one on the veranda, three more distributed around the house. Armitage had made careful note of this. A great many things might happen within an hour.

"Suppose we play a game of piquet to while away the time. We used to try our hand at that."

"I shouldn't mind in the least." Armitage instantly formed a purpose. He believed he saw a way out. There was a chance of a bullet missing his back tonight but no chance of a dozen missing his breast in the morning.

They sat down at the table, and Morgan riffled the cards. "I'll always remember you as a cool one, Armitage. For my part, I'd much rather have you at the end of my saber." He dealt a hand.

Armitage led.

"A queen, eh?" Morgan sprawled in his chair.

The butt of his revolver protruded just above the table edge.

Banter of a deadly character began to pass between the two men. One was sure of the situation; the other was watchful and ready to seize upon the slightest advantage.

"Armitage," said Morgan, finally, "I hate you more than anything else on earth. But you are a brave man."

"I pass the compliment back—only, I do not hate you, Morgan. I despise you."

"That renegade Parson Kennedy will mourn for you."

"But he has my dispatches by this time. For two nights I have been inside your lines. If I lost my head, it is because I wanted to make sure that Jeanne Beaufort did not play fast and loose with me. She will never be yours either, Morgan."

"No?" Morgan gazed at his enemy through half-closed eyes. "If, as they say, the dead come back, you will see."

(Continued next week)

HINGES ON PILL BOXES PREVENT PATIENTS' MISTAKES

To safeguard against administering or taking the wrong kind of pills, the navy medical corps has had hinges placed on the boxes containing these medicines. This prevents misplacing covers and identifies containers that have special pills. The plan was adopted in view of the tendency of influenza and other patients to regard capsules merely as capsules and to take them without always first determining their nature. Aspirin, quinine, calomel, etc., are now kept in the new hinged boxes.

A Real Home For Funerals

Our new funeral home is one of the best equipped establishments of its sort in the state.

Everything within its walls has been ordered with a view to comfort, convenience and a soothing atmosphere.

A beautifully arranged chapel, with private retiring rooms and exits facilitate the service.

—all arrangements and equipment at your disposal when needed at reasonable rates.

Phone 60

EISELSTEIN BROS.
MORTICIANS

Overdoing?

Hurry, Worry and Overwork Bring Heavy Strain.

MODERN life throws a heavy burden on our bodily machinery. The eliminating system, especially the kidneys, sometimes become sluggish. Retention of uric acid and other poisonous wastes often gives rise to a dull, languid feeling and, sometimes, toxic backaches and headaches. That the kidneys are not functioning perfectly is often shown by burning or scanty passage of secretions. More and more people are learning to assist their kidneys by the occasional use of *Doan's Pills*—a stimulant diuretic. ***Ask your neighbor!***

DOAN'S PILLS 60c
Stimulant Diuretic to the Kidneys
Foster-Milburn Co., Mfg. Chem., Buffalo, N. Y.

580 ACRES

OSCEOLA COUNTY LAKE FRONTAGE

TOWNSHIP 25, RANGE 30, SECTIONS 3-4-10

7200 feet Lake Front on East Tohopekaliga, six and half miles from Kissimmee, A. C. L. Railway half way around lake; hard white sandy beach and lake bottom. Lake is 7 miles in diameter; there is a county road through the property. This is high hummock land with fine muck soil, all good land with no waste. This tract is situated in a thriving orange grove section. The Conway Road from Orlando through to Melbourne-Miami partly graded now and being completed passes near the tract. There are several large subdivisions on the lake, prices of lots in these subdivisions run from $2700.00 to $6500.00. This tract has the only lake frontage now available under $400.00 per acre. Fine large tall live oaks are scattered over the tract which is nicely timbered. The tract is beautifully and centrally located. You will agree with us, when you investigate the facts and realize the possibilities of this tract that this is one of the best buys of the season.

Price $225.00
PER ACRE
ONE-THIRD CASH, Bal. 1, 2 and 3 years at 8%

DIRECT FROM OWNER

Address Box 69, ST. CLOUD FLORIDA

St. Cloud Tribune

Published Every Thursday By the ST. CLOUD TRIBUNE COMPANY
Tribune Building, St. Cloud, Fla.

CLAUD F. JOHNSON.....President
A. V. JOHNSON.....Vice-President
V. M. JOHNSON..Secretary-Treasurer

Entered as Second-class Mail Matter, April 28th, 1916, at the Postoffice at St. Cloud, Florida, under the Act of Congress of March 3, 1879.

Advertising bills are payable on the first of each month. Parties not known to us will be required to pay in advance.

The Tribune is published every Thursday and mailed to any part of the United States, postage free, $1.00 a year; $1.25 for six months or 75c for three months strictly in advance. Foreign subscriptions is postal union $2.50 per year.

In sending in your subscription always state whether renewal or new subscriber. In changing your address be sure to state former address.

Reading notices in local columns, 10c a line. Rates for display advertising furnished on application.

THE STAFF

CLAUD F. JOHNSON--Editor-in-Chief and Publisher
ALGER B. COWGER--Associate Editor and General Manager of Plant
F. B. PHILPOTT-----Associate Editor and Supt. Job and Advertising Dept.
M. PUCKETT-FOSTER-----City Editor
J. O. COWGER----Contributing Editor

Advertising Department
AMERICAN PRESS ASSOCIATION
New York, N. Y. Detroit, Mich.
Chicago, Ill. Atlanta, Ga.
HANSON ADVERTISING SERVICE
Orlando Florida.
LESAN-CARR CO.
St. Petersburg, Fla.

Press Department
DONALD E. ZELLERS

Subscription Department
M. I. FOSTER

122-123 Massachusetts Avenue.
TELEPHONE 49

The question of the day is which requires the least material—mildy's bathing suit or her dress?—Sanford Herald.

When it comes to evolution, we heartily agree with Joe Hazman, of the Palm Beach Independent, who says his arms are too short to box with God.—Florida Advocate.

There may be "many a slip between the cup and the lip" as claimed—but there no longer are many twixt the flapper and petting party.—Hastings Herald.

If some fellows would display as much energy in helping to build up along constructive lines as they do in raising the devil they would surely make a grand success of their lives. —Winter Haven Daily Chief.

June brides won't become acquainted with their husbands until after they ask for money the first time.—Clermont Press.

With the idea of retrenchment and economy along all lines many Florida cities are not only adopting budgets for the coming year but intend to live strictly up to the figures of the budgets. It is only by such a plan that cities and counties can keep their expenses within a limit. —Groveland Graphic.

South Florida is handed another providential swat. The marvelous muck soil of the Everglades is afire and it will continue to burn as long as there is no rain, which may be for weeks yet. Brunt soil is not fit for cultivation for many years. Governor Martin's $20,000,000 bond issue may result in reclaiming worthless lands, while the plain dubs pay the freight as per usual.—Suwannee Democrat.

Looks like more power will have to be developed in Florida gasoline if the load it has to carry is increased much more. Now it has to run the auto, build the highways, give all the counties a bit of pocket money and last it has to assume a big portion of the burden of paying for common school education throughout the state. It's a pretty heavy load.—Leesburg Commercial.

Here is a law that never varies: No man is bigger than those he hates. When you outgrow them you stop hating them.—Duluth Herald.

"Strangely enough the ice man makes his profits by leaving his assets for others to liquidate."—Christian Science Monitor.

And frozen assets at that.—Gainesville Evening News.

In Florence, Italy there has been discovered a woman who lived by day as a poor, crippled beggar, and by night as a gilded butterfly. People who gave to her were fools. There are charitable organizations whose purpose is to take care of those who are in need.—Sanford Herald.

Of course, getting an education has its values, but one of the reasons why a boy should not drop out before entering high school is that it is too early an age for a boy to get the habit of quitting.—Fort Worth Record.

Unguessed and apparently trivial details in the behavior of parents during the first five years of a child's life make a far greater impression on its mind and have more weight in the formation of its character than any other factors occuring later.—Dr. Paul Boushfield.

Uncle Sam is going to do a little distilling—three million gallons of whiskey for medicinal uses. That's one gallon for every twelve citizens; a quart for every four; a pint for every two; a half-pint for every individual. The line forms on the left, ladies and gentlemen. Pay the doctor in advance.—Punta Gorda Herald.

DOLLAR DAY A SUCCESS

St. Cloud's big dollar day has come and gone, and we believe, from the comment heard on every hand, that both merchants and patrons are more than satisfied with the results received. People were on the streets bright and early last Saturday, all hoping to be the first on hand to look over the choice bargains prepared by the various merchants . They started early and kept coming all day long, up until closing time.

This should prove the value of advertising to the local merchant. All those who participated in the event through the advertising columns of the local paper, have expressed themselves as more than pleased, and all say that splendid increase in sales was enjoyed on that occasion. One merchant stated that it was the best day's business his establishment had seen this year.

Of course there were a few parasites among the merchants who, when approached with the idea and asked to participate in the dollar day plan as sponsored by the Tribune, stated that they didn't believe it would pay. Still, those same parties had their windows plastered with dollar day bargains early Saturday morning, hoping to profit by the other fellow's advertising, at no expense to themselves.

HOLES SHOULD BE MARKED

A near tragedy occurred last Saturday afternoon at the lakefront, when a party of folks were bathing at the foot of Indiana avenue, and a little girl narrowly escaped drowning in the deep hole where the dredge was recently anchored while pumping sand for the fill on Indiana avenue. There have been many stories as to how the accident occurred, but the main point is, that this is only one of three or four holes left by the city dredge, which are unmarked and a source of danger to bathers.

We have had reason to be proud of our lake, and its bathing beach has been the means of attracting many visitors. However strangers and people with small children are not going to patronize our beach as long as they know this dangerous condition exists. Bathing is perfectly safe at the boat house on Ohio avenue, but the management of that place cannot keep the children from going to these places away from the boat house, and can not be held responsible for their welfare.

In as much as the dredge is city property and is working for city improvement, it should be the city's duty to mark these dangerous holes with suitable signs. Posts could be placed on each side of the hole and marked with sign, "Danger, Deep Water" or some suitable inscription which would warn bathers approaching that portion of the lakefront.

INTEREST SHOWN IN HIGHWAY

It is pleasing to note that at Wednesday's luncheon of the Chamber of Commerce that the question of the new state highway to the East Coast was brought to the attention of that body by Mayor-Commissioner C. P. Parker.

We have been trying for many months to arouse interest in this matter, believing that it is of vital importance to this community. We are so situated that our prosperity depends greatly upon the traffic that passes through our city, and every co-operative effort should be put forth to assist in seeing this road completed at the earliest possible date.

We also believe that the suggestion that this road be constructed of concrete is timely. We have seen the failure of the semi-permanent type of hardsurfacing in the present road to the Brevard county line, and we will be paying for this for many years to come, after it has "returned to dust". We stand for permanence first, last and always, for statistics have shown that in the long run it pays.

We hope that the Chamber of Commerce and City Commission will not overlook the opportunity for having this road constructed full width through the city. Many property owners along the proposed route have expressed a desire for this improvement, and this work should be done by the contractor at the time the road is being constructed.

SCHOOL ELECTION SATURDAY

The election to name the trustees for the St. Cloud School occurs on Saturday, when some 685 qualified electors have the privilege of going to the polls and casting their vote for the candidates of their choice, and for the millage that shall be levied for the next two years for special school purposes.

In urging that the members of the old board of trustees be re-elected, the Tribune has no criticism to make of the candidates who have been named as their opponents. They may be capable of serving the community in this capacity, but they cannot be as well informed at to the school needs as are the present office holders, who are thoroughly familiar with school affairs, and who have served creditably the past term.

We have not yet been informed of any bonafide reason for making a change at this time. We have heard no criticism of the present members for their activities during their term of office. So, why should there be a change at this time, apparently without reason? The old members, Messrs. J. F. Daniels, James Marsh and James Sage, are familiar with the details of construction now going on in our schools and it would be poor policy to make changes while this work is under way.

Rumors, entirely without foundation, have been circulated to the effect that the old members do not desire re-election. This is untrue, and their names will appear on the official ballot Saturday, together with the names of their opponents. It is generally understood that certain parties behind the movement for a change, hope by this method to influence certain changes in school affairs, to satisfy their own selfish, personal desires, and the new candidates, if elected, are to be mere "tools" in their hands, providing they allow these parties to dictate the policy of the board.

It is high time that our school affairs are taken out of politics, and that we stop making our school a "football" for certain disgruntled citizens. We hope that the electors will go to the polls with a determination to put a stop to such practices, and re-elect the old members with an over-whelming majority.

THE PRICE CUTTER

The price cutter is worse than a criminal. He is a fool. He pulls down the standard of his goods; he not only pulls down his competitors; he pulls down himself and his whole trade. He scuttles the ship in which he himself is afloat.

Nothing is so easy as to cut prices; and nothing is so hard as to get them back when once they have been pulled down.

Any child can throw a glass of water on the floor, but all the wisest scientists in the world can't pick that water up.

Who gets the benefit of price cutting?

Nobody.

The man who sells makes no profit; and the man who buys soon finds himself getting an inferior article.

The man who cuts prices puts up the sign: "This way to the junk pile."

He admits he cannot win by fighting fair.

He brands himself as a hitter below the belt.

If the business world were dominated by price cutters, there would be no business at all.—Standard Oil Company Magazine.

Something Has Gone Wrong With the Machine —— *by Albert T. Reid*

"IF EVERYBODY'D PAY THERE'D BE NO DEBT IN TOWN"

LOWLY FIVE-SPOT GOES THE ROUNDS AND IS WELL RECEIVED

"Yes, I have five dollars that I can spare, but I owe 50 and I don't feel like paying one of my creditors and leaving the other nine to wait longer for their money," objected a Leesburg man who has had a little hard luck lately, in discussing "Pay-up Month" with a chamber of commerce official Saturday.

"Let's see how the thing would work out," replied the chamber man. "Probably each of the 10 men you owe five dollars has as much due him from about the same number of people. Chances are, too, that the folks you are in debt to have money owed to them from a good many of the group.

"Suppose you start something by paying your creditor A, the five you owe him a passes the five on to B, B to C, C to D, and so on. First thing you know, E and K and N and P, and R, and U., six of the other fellows to whom you are in debt, each will have had a chance at the five, getting it from somebody else who owes them.

"Every time that five dollars pay a debt to a man whom you owe, even if it doesn't get you any credit on the sum due from you, it helps him because it reduces the amount he has outstanding against others. It is quite conceivable that the money you have put into circulation will pay a five dollar obligation to every man you owe. In the course of a month, even though it has lessened your own indebtedness by only five dollars.

"And there is another side to the question. You say you are behind because others wont pay you—that whereas you owe 10 men five dollars each, a dozen other fellows are in your debt for as much. Surely some of these men will get hold of the five while it is going the rounds and pay you off with it. Keep the five moving fast enough and before long it will have paid all you owe and a lot more besides."

Whereupon the objector is reported to have gone out determined to be one of the first Leesburg folks to start a five dollar greenback on its debt cancelling mission when June ushers in "Pay-Up Month."

IF YOU'RE STRUCK BY AUTO IN PARIS IT IS YOUR FAULT LEGALLY

PARIS, France, June American Legionnaires in Paris September 19 to 23 for the ninth annual convention will be surprised to find convention will be surprised to find that "jay walkers" who are struck by automobile or train will be held to blame by the French courts and made liable for damages. It has always been against the law for a pedestrain to be hit by an automobile in Paris, the blame for all these accidents being assumed to rest on the walking party.

Glaring signs, "Pietons Traverses de la Chaussee," which translated means pedestrians cross the street with the arrow, remind the veterans that they must use care. It was the Military Police who introduced the first traffic cops in the French capital. The first complained that blowing the whistle tickled his lips and for a time French traffic ran riot, paying no heed to the coppers. It is different now. The traffic cops are on duty along the boulevard much the same as in the United.

Morals or Molars

"I need lots of pull to succeed in my business," remarked the dentist, as he extracted another tooth.

It is dangerous to drive in a fog —especially if it is mental.—Eau Gallie Record.

The Jedge's Josh

Mistaken Identity

After waiting long and patiently for his waiter to appear with his order of ham and eggs, the nervous Mr. Weltup accosted another waiter and asked: "How long have you been working here?"

"Two weeks, sir," replied the waiter.

"No," said Mr. Weltup, sadly. "You are not my waiter."

Soul of Honesty

"I beg your pardon, sir, but I am soliciting donations for our rummage sale. What do you do with your old clothes?"

"Why, I brush them carefully at night, and I put them on again the next morning."

A Thought

When better air castles are built everybody will build them.

Subtle Old Fish

Her Father—"Do you support yourself?"

Suitor—"Why, yes sir."

Her father—"Then you ought to be shadowed by the board of health!"

Suitor—"For what?"

Her Father—"For maintaining a nuisance!"

And In a Positive Manner

"She treated me like I was a photographer."

"How came?"

"She handed me her negative."

Facing Facts

"I don't know what we are coming to," pondered the autoist as he drove up to the edge of a cliff.

They Are Like That

"Didn't you say there are something you liked about me?"

"Yes, but you've spent it all."

Signals!

Downtown
The other day
I espied a Snappy Blonde
And decided
To talk with her
Whereupon she told me
To please observe
The traffic rules
Which I did
And it said "Go"
And I did.

SNAPPY STUFF

Miss Rose Dalton of Palestine, Ill., was stung on the tongue by a wasp on a sandwich she was eating, and was made seriously sick.

Roy Harkness of St. Paul was stunned by lightning which struck his golf club, and he was unconscious for several hours.

Rev. Gwyneth Evans of Cardiff announced her intention of giving up preaching to get married.

When J. J. Cantrell of Chicago was fined $200 for reckless driving, he paid his fine with 20,000 pennies.

"Rev." George Atcheson, who claimed to be an English minister, was arrested for swindling several Berlin pastors.

A record streak of hard luck was experienced by Nicholas Barrilotch, a wealthy Roumanian, who lost $50,000 in ten minutes of gambling at Monte Carlo.

James Braywood of Somerset, Eng., repeatedly convicted of reckless driving, was deprived of his automobile license for life.

Mrs. Bridget Ry . of Belfast was shoved out of the way of a speeding automobile by a policeman and now is suing the city for damages on account of being manhandled.

Losing control when stung by a bee, George Andrews of Hammond, Ind., wrecked his automobile against a tree.

Mrs. Ann Grace Russell of Fareham, Eng., declared on her 100rd birthday, "I'm good for ten years more."

Bones of 600 Chinese, buried near Vancouver, Can., for more than seven years, will be exhumed for shipment to China.

New York school authorities have banned pies, pastries, and "hot dogs" from school lunches.

Miss Margery Prentiss of St. Louis who stuck a pin through her hand to show that she could stand pain, had to have the member amputated when blood poisoning set in.

Dr. Frank Crane Says

WE ARE BISCUIT CUTTERS

The charge is brought against America that it represents a biscuit cutter civilization.

That is, that goods which are manufactured, as well as the minds of the people generally, are in a set form. There is too much unanimity and sameness about life and not enough individualism.

Well, the biscuit cutter idea has something to be said in its favor. It means standardization of products. It means that all parts shall be made by machinery and shall be of an interchangeable nature. Almost all the reduction in price and the enormous product of our concerns have been due to the elimination of waste and expense by standardization.

In newspaper columns it is said that in five years the industrial output has increased 40 per cent. One manufacturer says: "One man working steadily for eight hours used to turn out sixty pieces an hour, or 480 a day. He got $65 a week. Then we put in machines. We have thirty men on the job and we put out 14,000 pieces a day.

This story has been multiplied by many.

Cotton seed, once a waste produce, has been used in many ways. In Wisconsin they are making paper from peat. Because of this standardization we have become the wealthiest nation in the world. We are producing not only surplus cotton and wheat, but surplus industrial products and we have a surplus of money.

We are richer than ever was a nation before.

We own 20,000,000 motor cars, millions of homes and we travel and live luxuriously.

Savings deposits in banks are twice as much as they were twenty years ago.

We are supplying the world with capital. New York has effectively challenged the financial leadership of London. Our people now hold bonds to the extent of six billion dollars and the foreign indebtedness to the United States is now in excess of sixteen billion dollars.

Mr. Welton says: "The fact is that America is not only the richest country in the world, but richer than any country ever was before and is destined to become still richer."

The biscuit cutter civilization, reduced to its lowest terms, simply means that our people have learned to cooperate and to save waste as well as utilize the forces of nature.

LOCAL VISITING SOCIAL

St. Cloudlets

COMING PERSONAL GOING

S. W. Porter, real estate, insurance.

Mr. and Mrs. C. L. Wheat are visiting in Miami.

G. F. Milam is transacting business in Jacksonville this week.

L. C. Riddle, Dentist, Cozan Building. Appointments made.

H. A. Wheeler made a business trip to Jacksonville this week.

Mrs. Geo. M. Mitchell and children motored to Orlando Saturday.

For the very best Western Meats go to Barth's Market at rear of Post Office. 40-tf

Mrs. Grace Liggett is spending the week with friends in Orlando.

Mr. and Mrs. R. S. Thompson spent a few days last week in Tampa.

Mr. and Mrs. W. W. Dosser left during the week for a visit in Ohio.

TRY OUR MY-T-GOOD COFFEE AND TEA AT PICKENS.

F. K. Berry has been spending a few days with Mrs. Berry at Asheville, N. C.

Dr. and Mrs. J. B. Parker, of Ocoee, were calling on friends Tuesday.

David Whitmer will enter citizens military training camp at Camp Jamaluska, N. C.

Mr. and Mrs. J. A. Nelson left Monday for a summer's outing in Kansas and Missouri.

Perry's Barber Shop and Beauty Parlor, Hunter Arms Building. 35tf

Mrs. Edna Goss left Tuesday for Decatur, Illinois, for a three months vacation and visit.

Mr. and Mrs. Wm. Durenberger, of Fair Villa, were guests of Mr. and Mrs. R. W. Chadwick, Sunday.

Dr. M. B. Cushman, Homeopath and Osteopath. Hours from 9 to 11; 2 to 4, Florida Ave. bet. 11th and 12th.

Mr. Howe, of Tarpon Springs, an uncle of Mrs. Jessie Brownlee, is spending the summer here.

Mr. and Mrs. Head, of South Norwalk, Conn., are spending a week here looking after their interests.

Ladies Special—A good accident policy for housewives and others. Low cost. LeRoy Lackey. 41-tf

Mrs. A. E. Thomas, Mrs. McIntosh, Mrs. Dorothea Jacques and W. G. King motored to Orlando Sunday.

Ernest, Clint and Dan Jefferys, of New York, are visiting their parents, Mr. and Mrs. Thos. Jeffrys.

Butter, butter milk and cream. Model Dairy Farm, or phone 67-2 rings. 37-tf

Mr. and Mrs. Fred Kenney and children are taking a vacation at their camp on Alligator Lake.

Miss Leyton Simmons has just returned from a weeks visit with relatives and friends in Ocelia, Ga.

T. G. Moore left Wednesday for Montgomery, Alabama, where he will be gone on a week's business trip.

For the very best Western Meats go to Barth's Market at rear of Post Office. 40-tf

Mrs. C. O. Shepherd and daughter Miss Mildred, of Pomona, Florida, are guests of Mr. and Mrs. S. B. Walling.

Miss Barbara Whitmer will leave this week for Asheville, N. C., where she will enter a girls' training camp.

Dr. Wm. H. Dodds, Physician and Surgeon, office Eleventh and Penna. Ave. Day and Night calls promptly attended.

J. H. Ferguson and his brother, John Ferguson, of West Palm Beach, spent a most delightful week at Venice.

Mr. and Mrs. Clarence Bailey and little daughter Joyce are enjoying an outing at their camp at Alligator Lake

Miss Marie Casey, of Miami, motored to St. Cloud for a short visit with her mother, Mrs. Mary Lauraine, this week.

Dr C. Sachhoff, Chiropractor, Hours 9 to 12 and 2 to 6. Coon Building, 10th St. and Penna. Ave. 24-tf

Mr. and Mrs. A. V. Bennett, who are now making their home in Jacksonville, will visit friends here during the week.

Mr. and Mrs. S. B. Walling and their house guests, Mrs. C. O. Shepherd, and daughter Miss Mildred, motored to Ft. Pierce Tuesday.

Accident insurance pays you when nothing else will. A friend indeed. LeRoy Lackey, 11th and Ohio. 42-tf

TOO LATE TO CLASSIFY

A POSITION of any kind wanted during the summer by a college girl student. Address Box 521 44-1t

Fresh Rhode Island Red eggs for hatching and eating. Pecks Poultry Farm, 12th St. and Mississippi Ave. 207tf

Mr. and Mrs. J. E. Fortner and son Junior, who recently purchased the Hotel St. Cloud, moved their household effects up from Lakeland.

Dr. N. H. Campbell, of Olympia, Florida, arrived Wednesday and preached his first sermon as pastor of the Presbyterian Church Sunday.

John W. Ferguson, of The Post at West Palm Beach, who has been spending the last ten days with his brother J. H. Ferguson, has returned home.

Miss Bertie Lee Hunter, who is visiting her father in Decatur, Tenn., writes that the weather is so cold that she has had to wear a winter coat.

Dr. J. H. Allen, S. T. Cures, present or absent, without drugs. Office 8th and Mass Ave. Hours 9:00 to 11:00 A. M.; 2:00 to 5:00 P. M. 25-tf

Dr. S. A. McClaran has just made quite an attractive addition to her home on South Massachusetts avenue by adding an enclosed screened porch.

Mrs. Samuel Hoar, who has been spending a few weeks in points in Ohio, returned Wednesday, accompanied by her daughter and grandson.

Mrs. Dorothea Jaques of South Massachusetts avenue has workmen engaged in closing in and screening her veranda across the front of her home which will add greatly to the appearance as well as the comfort.

A. J. Geiger returned Thursday night from a few days visit with relatives in Jasper, Florida. Miss Essie Geiger will spend some time visiting there.

Mrs. Evelyn J. Berry and little daughter Evelyn, who have been guests of the former's aunt, Mrs. John Jefferys, have returned to their home in Jacksonville.

Karlsson Mitchell, son of City Manager Geo. M. Mitchell, will leave the latter part of this week for the Citizens Military Training Camp at Camp Jamaluska, N. C.

Mrs. W. G. Peckham writes friends that she arrived in New York City Sunday afternoon at three o'clock after a good trip, and that she is finding the weather very cool

Dr. J. D. Chunn, Physician and Surgeon. Office next door to Ford Garage Pennsylvania. Phone at office and residence.

Paul Kirkpatrick is in Bethany, W. Va., where he is attending the graduation of his brother from Bethany College. He will go to Galion, Ohio, and will also visit Mr. and Mrs. Arthur Garza at Niagara Falls, N. Y.

Miss Kathleen Goff left Saturday for Palmetto where she will be the guest of Mrs. H. A. Duckworth for two weeks. Miss Goff and Mrs. Duckworth were classmates and friends at Florida State College for Women.

H. F. Zetrouer, principal of the schools, is back in St. Cloud after a few days visit with relatives in Rochelle, Florida. Mrs. Zetrouer is attending the summer session of the Asheville Normal School, Asheville, N. C., where she is taking special teachers' study courses.

The Panama canal was impossible until mosquitoes were killed. Enough mosquitoes to infest a whole neighborhood can breed in an ordinary tin can. Mosquitoes spread disease. They must be killed. Health authorities advocate Fly-Tox. Fly-Tox is the scientific insecticide developed at Mellon Institute of Industrial Research by Rex Fellowship. Insist on Fly-Tox. It is safe, stainless, fragrant, sure. Simple instructions on each bottle (blue label) for killing ALL household insects. Easy to use. 44-1t

HORSE RACING ONE OF MAIN ATTRACTIONS AT KISSIMMEE

One of the main attractions of the Fourth of July celebration to be held in Kissimmee, will be the horse races. Joe Johnston as chairman of the racing committee, is whipping things into shape and hopes to have all entries in by July 1.

The entries will be strictly Florida raised cow ponies. The track is being prepared on the lake front and will be in readiness for practise. The racing will be held immediately following the base ball game and promises some real sport.

Society

BEACH PARTY AT RUNNYMEDE LAKE

Miss Cleo Brooks entertained some of her school girl friends at an all day beach party Thursday at her home on Runnymede lake east of the city. The day was spent most pleasantly in preparing and cooking the noon lunch and supper over a camp fire built on the beach. When lots were drawn it fell to Miss Herma Jefferys and Miss Hesel Clark to display their culinary art and skill. The excellence of the meal can be vouched for by inquiring of Miss Georgenia Jefferys and Miss Cleo Brooks. Even Mike, the dog, wagged his tail in expressive appreciation.

In the evening before the party, with Mrs. John Jefferys, returned to their homes, Mrs. Thos. Brooks served refreshments of fresh cottage cheese, bread and butter and chocolate tapioca with whipped cream.

MISS ETTA RICKARD ENTERTAINS

Miss Etta Rickard entertained a few of her friends at a five o'clock needle dinner last Monday. Miss Rickard knows how to entertain as well as prepare a real dinner. On account of the heavy rain in the afternoon, several who were invited could not be present. However, this did not prevent Mrs. Blessing and Mrs. Flora Cox from being present.

ROACH-BOSWELL

Comrade John C. Roache, of Chillicothe, Ohio, and Mrs. Sallie Boswell, of St. Cloud, were united in marriage on Tuesday morning by Judge J. W. Oliver at his office in Kissimmee.

The groom has been a frequent visitor to St. Cloud during the winter months and only recently returned to be among his veteran friends in the city.

The bride is a most estimable lady having been a resident of the city for a number of years. Mr. and Mrs. Roach will make their home in this city where the bride has a home on South Massachusetts avenue.

FRIDAY AFTERNOON BRIDGE CLUB

Mrs. P. Sherman was hostess last Friday afternoon to her Bridge club at her home on Ohio avenue. Bridge was enjoyed and Mrs. Howard Dawley having high score at the conclusion of the game was given a dainty card table cover. Mrs. Antoinette Rode was given a deck of cards as consolation prize.

A delicious course of fruit salad, ice tea and saltines was served. The members of the club present were: Mesdames Howard Dawley, Fred Tullis, J. D. Chunn, H. L. Godwin, Wm. Crum, Aaron Story and Miller Strayer.

FRANCIS HOPKINS

Little Francis Hopkins, daughter of Mr. and Mrs. Leon Hopkins, died this morning at six o'clock at their home east of the city limits. This was the only child; its twin died recently. A private funeral will be held from Eisenstein Brothers funeral home Friday at 3:00 o'clock.

JAMES SIMON BUNCE

James Simon Bunce, who has been seriously ill for some months, died this morning at four o'clock. The funeral arrangements are awaiting word from his son at Cocoa.

THREE-LIGHT SIGNAL AIDS RAILWAY SAFETY

A particular advantage of an electric lantern for railroad service, is that it provides three lights, two white and one red, and has space for carrying an extra bulb. This insures operation even if one of the lights is extinguished. Another one is lighted simply by moving a switch. One of the white lights is focused as a "spot" and is said to illuminate car numbers for easy reading as far away as 100 feet. The red is used for signaling, and is visible for a mile, the manufacturers assert.

WHISTLES INAUDIBLE TO MAN SUMMON POLICE DOGS

In Germany, dogs are employed extensively by the police, but the problem arose how to call or whistle for them without warning a suspect being pursued. A solution was reached by testing the dogs' ears. It was found that they can detect sounds above the audibility limit of the human organ. Patrolmen are therefore equipped with whistles that produce notes totally inaudible to the human ear but which can be heard distinctly by the dogs. A "silent" signal system was developed for giving them orders.

NOTICE to BUILDERS

I will allow 100 cents on the dollar for Peoples Bank Certificates of Deposit to anyone buying lumber from this firm.

F. E. WILLIAMS

WARNING AGAINST THE TRADING SCHEME ISSUED

Warning against dealing with so-called "equity hounds" in real estate transactions have been issued by the state realtors' association. In a bulletin issued recently by the association the following analysis is given of the average methods of the kin to the 'binder boys':

"The evil done by the binder boys is well known in Florida. The binder boy is gone, but in his place the fellow who, for lack of a better name, could be called an 'equity hound.' His transactions are not quite definitely and legally punishable, but he skates furiously along the thin-iced borderline of unethical practice.

"Blind advertisements, in various forms, are now appearing in the classified columns of some Florida newspapers. Here is one:

"TOURISTS—If you have subdivision lots and are dissatisfied with conditions, broken promises, etc., and would like to sell or trade your equity, simply tell how much you have paid, the balance due, the location of the property, we will consider any lots in Florida, our services Free. State where you can be interviewed. Write confidential, present address. Care XJOOO—The Daily Newspaper.

"The advertisement speaks for itself. Does it sound like the advertisement of a Florida booster? Does it sound nice to you subdividers who are carrying hundreds of thousands of dollars in contract 'paper'?"

"Like the many 'free lot' schemes, it's a stunt which has been played before in other states but it may be new to Florida. Veteran stock salesmen will describe it as a 're-loading scheme.'

"Here's the way it works: The prospect who answers the blind advertisement will be fed of information about lots he is purchasing on contract from other developers. He will then be offered 'full credit' for the amount he has paid on such contracts against the purchase of lots or property in the development being exploited through this means.

"He is induced to sign over his equity to the equity hound and sign another contract to complete the purchase of the lot 'given in exchange,' which is nearly always inflated in price for the purpose. In some instances the prospect is required to purchase four times the amount of his precious purchase in order to get the 'advantages' of the scheme.

"The prospect may feel that he has put over a good 'deal'. Let's see, has he? Usually, the mere signing over his equity has not relieved him of his obligation to carry out his original contract. He is not freed from this responsibility by merely signing it over to a third party.

"The developer from whom he first purchased may sue for the unpaid balance of the contract. It is certain that the equity hound has no intention of paying it out, although he may try to discount the equity for about 50 per cent. What has happened is that the prospect has obligated himself for both purchase."

Word has been received from C. N. McMullen and family, who are enroute to Colorado, that they have had a safe trip so far, and that they saw Col. Lindbergh flying over St. Louis Sunday.

WHAT'S NEW

Artificial tobacco is produced in Germany by impregnating a specially prepared paper with synthetic nicotine, after which it is made into cigars.

By a new process it is said that gunwood of the Southern states may be utilized for the manufacture of newsprint paper.

Light which gives no shadows and closely resembles daylight has been produced by a French engineer.

Airplanes with folding wings, enabling them to be carried in small compartments on board ship, have been devised by Navy experts.

Kellogg's Political Enmity to Lindbergh, Sr., Recalled as He Honored Youthful Birdman

By THEODORE TILLER
In The Atlanta Journal

WASHINGTON, June 18.—Now that the shouting and the tumult are dying and the captains and the kings have departed there comes out of the many receptions to Charles A. Lindbergh upon his return home, a story better than the axiom that "politics makes strange bedfellows."

Who remembers that in 1916 the father of the hero of the transoceanic flight, Representative Charles A. Lindbergh, of Minnesota, ran for nomination of United States senator in his state? And who remembers that among his opponents was Frank B. Kellog, later Senator Kellogg, Then ambassador to Great Britian and now secretary of state? The political undoing of the elder Lindbergh was largely attributable to Kellogg. Yet this same Kellogg, as secretary of state, participated in the Washington welcome to "Slim" Lindenbergh, the son of the late representative Lindenbergh and candidate for the senatorial nomination.

At the Saturday night exercise at the Washington auditorium, under auspices of the National Press club, Secretary Kellogg sat beside the widow of the late Representative Lindbergh. A seat or two away was the boy, recipient of the greatest ovation this capital has ever extended to any civilian; if not to any president or military or naval hero.

Kellogg Praises Boy

In scheduled turn Secretary Kellogg arose and presented to young Lindbergh a bound volume of messages received by the state department from foreign countries and their governments praising the feat of Lindbergh in flying from New York to Paris in the first non-stop flight by airplane. The secretary of state referred feelingly to the receptions accorded abroad to the modest American aviator.

He wound up by appointing him an "unofficial ambassador" of this country, appreciative that demonstrations abroad in Lindbergh's honor attested to better feeling among the nations of the earth.

In the vast audience of come 6,000 persons gathered in the Washington auditorium to honor Lindbergh there probably was not more than a score who remembered that Secretary Kellogg and the late father of the famed aviator were implacable foes in Minnesota politics. Their schools of politics were always divergent. Mr. Kellogg always has been rather conservative, although he was known as a "trust buster" in the Roosevelt administration.

Representative Lindbergh, serving ten years in the house, was a progressive, a radical even, belonging to the La Follette bloc. Leaving the house shortly before the United States came to war with the imperial German government, the elder Lindbergh was attacked as pro-German, un-American. He favored the McLemore resolution in 1916, which committed this nation not to arm its merchant ships. This was used against him by Kellogg in the Minnesota senatorial campaign which came a few months later.

Beat Out Lindbergh

In the primaries Kellogg beat out Lindbergh, Clapp and Governor Eberhardt. It is recalled here that his campaign speeches were particularly vitrolic when he came to discuss Lindbergh and his alleged anti-Americanism.

So there was presented here a strange sight when the boy of ex-Representative Lindbergh came to Washington and received the plaudits of unnumbered thousands. His mother was here; his father was dead. On the auditorium stage there sat, side by side, Secretary Kellogg and Mrs. Evangeline Lindbergh. It was noted that there was little conversation between them. Possibly it may have been because of the exigencies of the situation—the speeches preceeding Kellogg's, the music, the presentation of gifts to "Slim," or the fact that all of them were on a stage with the eyes of six thousand upon them.

Anyway, Mrs. Lindbergh and Secretary Kellogg, both from Minnesota, didn't talk much. One might have thought they were like two strangers put together at a formal dinner party, where almost every one had a dinner partner with whom neither he nor she was anything in common or acquaintance.

But, letting bygones be bygones, Secretary Kellogg did his duty and his job. He intimated that young Lindbergh had done much to bring America and Europe closer together. He wound up by greeting young Lindbergh as an unofficial ambassador of the state department.

And so it is forgotten here, almost, that about ten years ago Kellogg was on the stump in Minnesota and calling the daddy of young Lindbergh then a lad of 16 or so, all the names a political campaign permits.

FLOOD RELIEF

The American people have been generous in their contribution to the Red Cross flood relief fund and it has reached approximately the $14,000,000 mark.

A strenuous battle against disease must necessarily be waged in the water-soaked Mississippi Valley, if the death rate is to be kept low. Already thirty-five cases of typhoid fever, sixty-two cases of smallpox and fifty-eight cases of malaria have been reported.

RIDING ON ANCHORED BICYCLE GIVES REDUCING EXERCISES

Beneficial exercise, to develop endurance and reduce weight, is afforded on an anchored bicycle for gymnasium use. It is equipped with a speedometer to keep track of the number of miles pedaled. The unit affords practically all the benefits of bicycle riding without the dangers and discomforts of actual trips.

All these gold strikes one reads about at least furnish welcome relief from the kind of pay dirt that is produced on the stage.—San Diego Union.

A business career never lowered the stature of any real gentleman.

National wealth of the United States has mounted to 355 billion dollars, the National Industrial Conference Board estimates. This amount, which is equivalent to $3,000 for every man, woman and child in the country, represents an increase of 90.7 per cent since 1912.

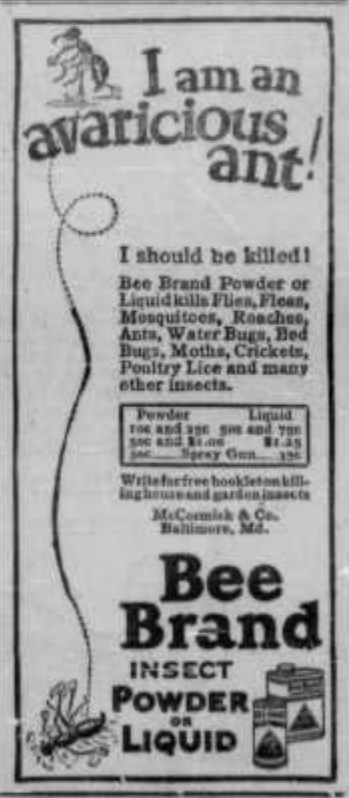

Cool Off and Stay Cool with a Westinghouse Electric Fan

$7.50 to $35.00

When the mercury reaches the top of the thermometer and shady spots are at a premium, think of the Westinghouse Fan. Keeps rooms and stores cool. You will find a Westinghouse fan the ideal fan to blow away the hot summer indoor hours.

ELECTRICAL GOODS OF ALL KINDS

Crawford Electric Shop

Poland Is Being Hit Hard by Emigration

The republic of Poland is facing a strange crisis caused by the heavy emigration of natives to America and other countries. It is estimated that every year a quarter of a million Poles migrate to the United States. The photograph shows some of the emigrants having their passports checked and their baggage examined.

HOW PASTOR REDEEMS "BADLANDS" OF FLORIDA

How the "badlands" of Florida, a district in the Everglades which was once the haunt of desperadoes, fugitive criminals and bad Seminole Indians, have been redeemed by the efforts of Edward Dunklin, itinerant Baptist preacher, is a modern romance told in the American Magazine.

"Into this dismal morass on the north of Lake Okeechobee, Dunklin waded six years ago and patiently set about winning the natives," says the article.

The northern limits of the Everglades were once terrorized by a notorious gang of desperadoes, every bit as dangerous as the Jesse James crowd in its heyday. Not many men outside of the immediate region cared to meet these outlaws; but Brother Dunklin completely won their confidence, and became a friend of their leader. He also became well acquainted, through his missionary work, with a woman member of the gang, who was known as the "Queen of the Everglades."

On one occasion he walked eighteen miles through the wilderness of swamps and scrub palmetto ridges to a place where the people had not heard a sermon preached by a minister of the gospel for many years. Arriving ahead of time, and before any of his congregation had gathered, he was sitting on the steps of an old ramshackle building reading his Bible, when behind a clump of bushes some men tried to frighten him away, by throwing rocks. Instead of rebuking them, he quietly told them that they were not the first ones to try to run him off; but that he was not the running kind, and having been sent to them he was going to stay. If they wanted to kill him, he said, he could die only once, and he had no fear of death.

At the end of the service he asked for a contribution, and received thirty cents, two pieces of chewing gum, two buttons, half of match, and two bullets were meant to show him the feelings of the natives toward him, and to serve as a warning. The judge of the county thereupon offered him a quarter for every bullet he received and it soon became known that he did not mind receiving this free ammunition.

One year later, when he held another service at this place, he received a substantial contribution. For he had won their hearts at last.

Over many of the trails through the swamps, the missionary could not ride a horse. Frequently, when walking to some distant appointment for services, he had to remove his clothing, place it on the end of a stick, and either wade the oozing mud or swim the channels.

On one of these trips, shortly after he had passed over a muddy trail, an alligator, eleven feet four inches in length, was killed on the very path he had traversed, and at another time a second one that measured nine feet eleven inches was killed just after he had passed.

Time and time again, when wading or making his way through water hyacinths, "Brother" Dunklin encountered thick-bodied moccasins; but they always gave him the right of way, and he says he has never been afraid of them.

One time, weary and hungry from a long ride, he asked food for himself and his horse at a back-country home; but his host gruffly told him that it was bad enough to feed a preacher, let alone feeding his horse in addition.

To this, Mr. Dunklin gently replied, "Well, feed the horse, and let the preacher do without."

This man, together with his wife and three children, has since been baptized by Missionary Dunklin.

After preaching at a little wayside church that did not believe in contributing to the minister's needs, the missionary asked the congregation if they wanted to take up a collection, which was finally done. It consisted of two ears of corn, two pawpaws, three pumpkins, six bananas, and twenty-four limes—and three men surreptitiously gave him a dollar each, and three, a quarter each.

To-day the results of Mr. Dunklin's untiring missionary work are everywhere in evidence, and he has had no small part in making a once lawless region one of the safest places for good settlers, who have flocked into the rich muck farming lands.

Nor have the people of Okeechobee been unmindful of his work, for they recently built for him a home on a lot that the missionary was paying for out of his meager earnings.

His fellow townsmen also bought the missionary a new automobile after good roads were built. Just last year, a developer of the Everglades paid up the mortgage on the lot where Brother Dunklin's home is located.

He is sixty-four years old, and as sound as a pine knot.

MORE FLYING HONORS

Flying honors have come to American aviators so thick and fast lately that it is difficult to keep up with them. Before we have time to cheer one hero as much as we wish, another pops on the scene.

Within a few weeks we have seen the return of the South American "good-will" flyers. Lindbergh has flown from New York to Paris, Doolittle has for the first and only time in history negotiated the "outside loop," Chamberlin has broken ever Lindbergh's long distance non-stop record by flying from New York practically to Berlin.

While neither of these spectacular flying stunts has appreciably advanced the cause of aviation in a strictly practical sense, all have done so in the stimulation of greater interest in the art and in creating unbounded enthusiasm for the brave men who daily risk their lives to demonstrate its possibilities.

Aside from any influence their recent exploits have exerted upon aviation, the good will which these American airmen have created in other countries can hardly be over-estimated. The initiative, skill and daring which they have exemplified have commanded the admiration of the whole world.

More than 2,000 carloads of tomatoes have been moved from Manatee county to date. Watermelons are being shipped, about 50 carloads having been moved so far this season, which is just beginning. The final shipments of celery are leaving and mixed vegetables are being sent. Citrus crop shipments are being completed.

INTERNATIONAL SUNDAY SCHOOL LESSON

By KEITH L. BROOKS
(Managing Editor "The King's Business," Secretary Correspondence Courses of the Bible Institute of Los Angeles)

JUNE 26, 1927

REVIEW: LIFE AND LETTERS OF PETER

The teacher should be able to work an interesting character study by assigning to different members of a class one of the lessons on Peter, and requiring the student to bring out good or weak points of character discovered in the study. Portions of Scripture, not covered by the International Lessons, may be assigned.

To assist in the preparation of such a lesson, we submit some outstanding points.

In every way Peter seems to be the most prominent of our Lord's disciples. Even the beloved John makes a vague impression upon us in comparison with Peter. He seems to be about the only man we know until Paul appears on the scene. Behind that peculiar make-up of Peter, our Lord must have seen the great possibilities of a noble life and service.

Dr. Peck says: "To one who is skillful in reading human character, Peter's weaknesses are the suggestion of his strength. A man must have something in him to be impulsive; there are energy and enterprise in the man who speaks at once, and he may learn, by and by, wisdom and self restraint."

From his first introduction to Jesus, he became passionately attached to him, wholly devoted, almost jealous, unable to bear anything that seemed a slight to Him or even to bear Him speak of Himself and His mission in a way that suggested defeat.

Being a natural leader, Peter seemed to be always expecting Jesus to say and do what he would do. This enthusiastic admiration explains many of Peter's impulsive acts and statements. He little knew the weakness of his own nature and the pressure that would be brought to bear.

The glorious thing about him is that he recovered himself after he had reached the depths, showing that he was indeed the "rock man" our Lord had seen in him. Restored by his divine Lord, he started on a new career, and though his faults more than once cropped out, he took the leadership of the apostolic company and carried the gospel banner on to a glorious victory.

Dr. Plumptree says: "Through all the scenes of his life we see the natural character of the man breaking out over and anon, showing its weakness and its good. He is foremost in his confession, and the first to retreat: he alone throws himself into the waves to join his Lord, and then his faith failing, he begins to sink: prominent in all questionings and murmurings, impetuous zealous, but also wavering and inconstant: in years a man, but in character a wayward boy, needing the education of the Divine Guide."

Impulsiveness is his outstanding characteristic. That may signify either a weak and restless nature or a strong and enterprising one. Peter seems impulsively strong. In danger of becoming merely stubborn. Jesus saw in him a nature worth disciplining, and so stood ready to overrule all the bad mistakes Peter made.

Do you feel that you can do nothing for the Lord? The Master has insight of our characters and possibilities. We have wondered how some men ever get into positions of high trust. The Master discerned something that we did not. To Christ, men are what they may become. He sees the end from the beginning. If we are ready, as was Peter, to follow Him, we may cause our light to rise in obscurity (Isa. 58:10, 11).

Many things led up to a time of sifting for Peter. Reading between the lines, we see a tendency to want to make Jesus go Peter's way. To a man of this disposition, it was no easy thing to play second fiddle. He would make up his mind what Jesus ought to do, and would be greatly disappointed, and perhaps peevish, if Jesus did not go that way.

When he saw Jesus taking a course that to him spelled failure, he no doubt had a struggle to keep faith in Christ. The last strain came when he was annoyed, disappointed, angry with himself and all the others. Nothing was going as he thought it might go, should his advice be followed.

The Master reproved him in the Upper room; he hated himself for falling asleep in Gethsemane after all his boasted devotion; the Lord had replaced the ear he had slashed off with his sword. He was in a bad mood. Instead of going off to sulk, he followed the arresting party, got into the high priest's palace, and then, caught unawares, he denied with oaths.

He struck bottom, but he did not stay there. Only a strong man could fall so terribly as he did, and only a sincere man could have recovered himself so quickly. "Blessed is the man who can use his stumbling stones as paving stones in the way of success."

Peter, sturdy man that he was, was not above shedding tears. He acknowledged the utter failure of his own ways, and threw himself upon the mercy of Christ. More disastrous than any drouth in the physical world," some one has said, "is that in the religious world caused by a dearth of penitential tears."

Peter stepped at once into the foremost place of service. No one ever thought of disputing his right to it, in spite of his disgrace. Neither John nor Paul ever presumed to take first place. Peter was the man eminently fitted for it. He preached the Pentecostal sermon and opened the door of the Gospel to Gentile believers.

Let us not forget that this was the Peter who had been run through the mill of humiliating and disciplinary experiences. It was a man taught in the school of Christ, a school where one learns the worthlessness of human nature. It was a man filled with the Holy Ghost, a man to whom Christ was not ALL.

These are the secrets of the power for God. May it not be necessary for us to have such a self-revealing fall as Peter had before we may learn to surrender all to Christ! May we truly say at once: "Lord, Thou knowest that I love Thee." It was this that made Peter what he afterward became. As Chrysostom says: "If John is the disciple Jesus loved, Peter is the disciple who loved Jesus."

IS COLLEGE WORTH THE COST?

At this moment, in this country, there are a vast, earnest army of parents imbued with a single ambition, and striving hard for one common end—that they may be able, when the time comes, to send their children to college.

According to official statistics, this army of well-meaning mothers and fathers number several millions, and there is many a battle against need, and many a sacrifice, along its front. The mother who is saving from her back, her table and her play; the father who is working nights and wearing last year's suit, the widow who has mortgaged her house that Jack may go to college—all these are there.

"Praiseworthy sacrifices!" is the ordinary feeling toward these parents.

"Tragic!" is the word used by President Faunce, of Brown University, in the American Magazine. He explains:

"Our common belief that college training is suited for every boy, and every boy for college, is one of the truly great tragedies of American life today. Fully half the boys whom these well-meaning parents send to college would be better off if they had never come.

"Every parent should consider carefully this essential question: Is college worth four years out of my boy's life?

"In fifty per cent of all case, the answer should be No.

"Colleges do not creat capacity for understanding; they demand it. They are not designed for the purely practical-minded, nor for the youth who desires merely to do, rather than to think and comprehend.

"It is no disgrace to be of the non-college type—that is, not of the type for which college is designed. Not every man is suited to be a lawyer, or a doctor, or a machinist, or a miner. Then why should we believe that every boy born under the sun, with enough money to pay his tuition, is suited to be a college student?

"A father told me, 'My boy must be queer; he doesn't like college.' In this standardized age, what we need are queer men. Give us more of them! Men who dare to be different, who dare to question, who dare to get from the beaten path and blaze new trails of their own."—Wauchula Advocate.

A recent order of the French war department requires all officers of the general staff to be stenographers in order to transcribe secret orders and documents that should not be seen by secretaries.

VACATION DAYS ARE COMING

"High school boys who are undecided what to do with their vacation days might be helped in reaching a decision by keeping in mind that practically all the great men of this nation used their vacation time to some good and useful purpose," says the Orlando Reporter-star. "Vacation does not mean loafing. Recreation does not mean self-entertainment or self-indulgence. Wholesome recreation is found in useful employment, especially if it involves manual labor. Playgrounds and ball parks are not the only places where recreation may be had."

The Orlando newspaper goes on to mention that a list of one hundred wealthiest Americans shows that every one began as a poor boy and worked up to present prominence. Henry Ford is mentioned as the wealthiest man in the world, and he began as a poor boy and did not devote his vacation days entirely to play. Few of the successful men or women of today have elected to devote their entire spare time to amusements. There are, of course, some scions of wealthy families who have wasted their opportunities for acquirements of useful accomplishment in the fancied security of "father's money." Frequently it happens that the idlers are thrown upon their own resources, after dreaming of a lifetime of indolence. The awakening is far from pleasant.

There are a thousand ways in which the vacation can be made not only interesting but profitable. Using the word which suggests recompense or even more, it is not intended to suggest that every vacation would be best spent in working for pay in money. There are many things that could be done which would amply repay the doer, while providing no extra cash at the end of the trip. For those who are able to travel; to go to some other section of the country, or to Europe, the opportunity means broadening of view and real knowledge that is invaluable. In order to fully appreciate one's home there should be occasional visits elsewhere. The comparisons made are sometimes unpleasant, but it is well to know something of the way in which other people live and carry on their affairs.

For those who would undertake some "job" during the holidays the experience gained, while possibly not directly in line with their life's work, must be of value. Knowledge is power, as everyone knows, and the youth, away from books and lectures and routine, acquires thousands of points when in some new environment, that are worth having.

Something to be avoided is false pride. This is a feature of life that has cost millions the fullest enjoyment of their time. No honest work is degrading; no employment undertaken by the youth in the vacation season need be considered as the height of his ambition. Work out of doors is the most beneficial; but if there are not enough jobs offering that give the young fellows a chance to go about, then an office job that doesn't keep him in all day is the next best. There are the camps in these modern days of provision for every emergency and wish, and many of them are ideal. "Roughing it" is work disguised as play, and while it costs the parents considerable, the results are generally satisfactory. Anything is better than "just loafing." The vacation days approach and the boys should be looking out for something to do in the interim between now and September.

Nine hundred years ago, bachelor prior of Dunmow, Essex, England, offered a flitch, or side, of bacon to any couple married for a year and a day who could swear that they had neither quarreled nor wished themselves unwed. The custom is continued at the village of Dunmow.

ATTRACTIVE BUNGALOW FOR A SMALL FAMILY

No. 1488 DESIGNED BY W. W. PURDY



This design, somewhat different in its arrangement, was planned for a corner lot, and while best suited to a southwest corner, on account of the arrangement of rooms, garage, etc., it could, of course, be placed on an inside lot 60 feet in width, with rear alley.

The plan provides for this home, built in the south, to be set on brick or concrete piers, with a small cellar under the rear portion only.

Entrance from the corner, is direct into a small main hall. The front portion is given over to two nice bedrooms and bath, each of which open off a small inner hall. At the opposite end is a rear hall which leads to the kitchen portion, garage and rear toilet, as well as down into the cellar. One coming in from the garage, comes directly into this hall, where he finds a small coat closet, a toilet, where he can wash up, before entering the living-room.

The kitchen portion is most complete, with the long sink, drains on each side, stove and built-in cupboards, with refrigerator space under. There is a screened-in porch at the rear, which can be used as an out-of-door eating porch. Note the convenience of the breakfast alcove, and the dining-room which is good size.

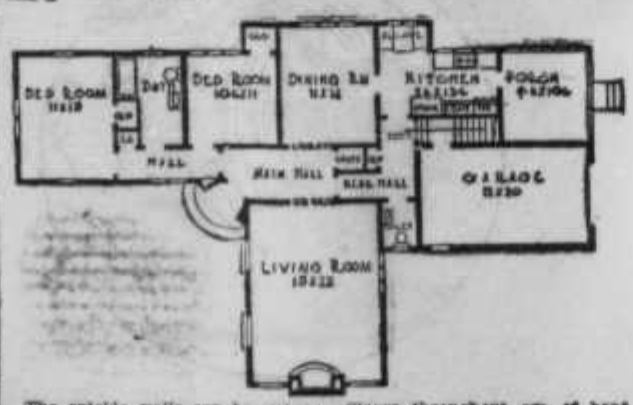

The outside walls can be either frame stuccoed, or of tile, plastering direct onto the tile. The latter gives a somewhat more substantial construction, reduces settlement, minimizes cracks in plaster, reduces fire insurance, and the cost, only about 18% additional. The garage is of tile, in order to comply with the building ordinance in many of our larger cities.

The roof is of bright red, Spanish tile.

Floors throughout are of hardwood, with ivory woodwork, and dark mahogany stained doors.

The plastering in the main rooms is the rough plaster, with a stippled finish, while the bedrooms have the colored plaster. Bathroom floor and wainscot is of tile.

The cost of this home as described, should be about $6,000. This price is without heating, plumbing, and only a small cellar in rear.

It's a hit
You can bat out lots of good stuff with a Remington Portable Typewriter

IT is surprising how the Remington Portable helps with college work. Long reports, theses, and transcriptions of lectures simply roll out of this machine. You don't have to be an experienced operator to speed up your writing to an unbelievable degree.

Your theses and reports look better, too, and quite naturally create a more favorable impression on the professors when they are written on the Remington Portable.

Weighs only 8½ pounds, net, and is the handiest, fastest, simplest to operate, and most dependable of all portables. Smallest, lightest and most compact *standard keyboard portable.*

$10 down and $5 monthly

Remington Portable
The Recognized Leader in Sales and Popularity

ST. CLOUD TRIBUNE COMPANY
Office Supply Department
ST. CLOUD, FLORIDA

William Penn Preached in This Building

This frame building at Easton, Md., was erected in 1682 from timber hewn on the ground, and is still being used by the Society of Friends as a place of worship. William Penn preached here in 1700, and Lord and Lady Baltimore with their retinue were present.

On Chosing A Wife

Dear Miss Flo:—

I am a young man of twenty-nine a college graduate, with a good position and a good chance for advancement. I have decided that I want to marry a nice girl and settle down. What sort of a girl do you think makes the best wife, and what quality in a wife is most desirable?

The answer to that problem depends entirely upon your own nature, L. M. and depends upon what type of a woman is most attractive to you. There are, however, a few fundamental rules which you might follow to advantage.

First of all, if you are an intelligent man, cultured and with intellectual tastes, don't marry a silly, ignorant girl who hasn't a single idea, nor an ideal, nor a thought, nor a desire in common, for the marriage will be a failure.

Second, if you are a quiet, stay-at-home chap whose idea of complete bliss is a peaceful evening in front of the fire don't marry a frivolous girl whose whole happiness is bound up in a round of gay pleasures. On the other hand, if you are a gay, pleasure loving man, fond of social activities and socially ambitious, don't marry a serious-minded, stay-at-home woman who is out of place and selfconscious when she is away from home, and who will feel it her duty to cure you of your frivolity.

Third, if you are fond of good home-cooked food, don't marry a girl who loathes the kitchen, for you are doomed to a delicatessen existence if you do. If you have economical tendencies don't marry a girl who is extravagant.

Choose the kind of a girl you want for a wife—and one that pleases you as she is. Don't have any false illusions that you will be able to manage her to suit your own ideals. You can't do it, for there is no magic in a marriage ceremony, and we remain much the same in temperament after marriage.

There are many important qualities to be considered. A good wife should have a generous, unselfish nature, she should be a companion to her husband, and she should be appreciative, and considerate. But most important, she should have a cheerful disposition and a sense of humor.

It is a queer thing that men and women fall in love and marry without giving a thought to the dispositions of those they marry. Yet it is the thing that makes marriage a success or failure, for a girl may be a very model of all virtues—but if she is gloomy, groachy, irritable, and always getting peeved about everything her husband will be miserable with her.

And because a woman's existence is made up of little nagging, disagreeable things, at which she must either laugh or cry, a sense of humor is absolutely essential in a wife. Without it, she is lost, for it is the woman who can laugh at her husband's faults and peculiarities—who can make a joke of her husband's weaknesses—who remains her husband's chum and sweetheart.

Perhaps, after all, however, the best rule is to marry the girl you love, and the girl who loves you. That's probably what you will do, anyway.

CASH FOR FLOOD AREA

At the request of President Coolidge, bankers and business leaders of the country have responded promptly to the need for financial aid for the flood-stricken districts of the Mississippi Valley. Cash to be made available for loans amounting to $1,750,000 was subscribed in three days.

This amount is to be matched, dollar for dollar, by the local subscriptions in the flooded areas themselves, making a total of $3,500,000 immediately available in cash. This amount according to Secretary Hoover, will provide a total credit power of about $10,000,000, to be loaned to planters, and in some cases to merchants and others.

The fund was raised under the direction of President Pierson of the United States Chamber of Commerce, and will be handled by a holding corporation to be known as the Flood Credits Corporation. In announcing the success of the movement, Mr. Pierson said:

"This response is another indication of the sympathetic interest of the industrial and commercial interests of the country in constructive and sound efforts to assist critical agricultural conditions when they arise."

Government estimates place the area flooded at 15,000 square miles, and the economic loss at from $200,000,000 to $400,000,000. The Magnitude of the disaster, the greatest that has ever befallen the United States, has impressed the entire country with the imperative necessity for future flood control, regardless of what it may cost.

A PUBLIC SALE IN '49

Interesting sidelights on the manners and customs of by-gone days are found in old newspapers and advertisements, one of which was recently reproduced by an exchange, which quotes a public sale announcement published at Versailles, Ky., 78 years ago.

Some may wonder why anyone possessed of the large and varied assortment of wordly goods listed would want to leave Kentucky. Anyway, here is the advertisement:

"Having sold my farm, and as I am leaving for Oregon Territory by oxen team on March 1, 1849, I will sell all my personal property, except two oxen teams (Ben and Buck, and Lon and Jerry), consisting of the following:

"Two milk cows, 1 grey mare and colt, 1 pair oxen, 1 yoke, 1 baby yoke, 2 ox carts, 1 iron plow with wood mold board, 800 feet weather-boards, 1,500 fence rails, 1 60-gallon soap kettle, 85 sugar troughs, 10 gallons maple syrup, 1 barrel Johnson-Miller whiskey 7 years old, 20 gallons apple brandy, 1 40-gallon copper still, 2 spinning wheels, 30 pounds tallow, 1 large loom, 300 poles, 100 split hoops, 100 empty barrels, 4 sides leather, 12 wooden pitchforks, half interest in tan yards, 1 rifle with bullet molds and powder horn, soft soap, bacon, hams, lard, molasses, 6 head of fox hounds, all soft-mouthed but one.

"Also 6 negro slaves, 2 men, 2 boys and 2 mulatto wenches, all together to one party, as I will not separate them.

"Sale will begin at 8 a. m. Plenty to eat and drink."

CALE YOUNG RICE TO TEACH POETRY AT ROLLINS COLLEGE

WINTER PARK, Fla., June 15.—Among the literati who are to be connected with the English Department of Rollins College during the coming year will be Cale Young Rice, who participated in the "Literary Vespers" of Rollins last February and who became a member of the Winter Park literary colony at that time. According to President Hamilton Holt of Rollins, Mr. Rice will conduct special courses in poetry and drama for advanced students during the months of January, February and March.

Mr. Rice is a native of Kentucky. He studied at Harvard from which university he holds the A. B. and A. M. degrees. His poems have given him not only national standing as a literary figure but in England his works are said to be very popular. He is a member of the Poetry Society of America and of the Society of American Dramatists and Composers.

In addition to his best known volumes of poetry which are "From Dusk," "Trails Sunward," and "A Pilgrim's Scrip," Mr. Rice is the author of several volumes of poetic drama, together with short stories and novels.

Mr. Rice has consented to become a member of the Rollins staff in order to stimulate creative effort on the part of the students and to assist President Holt in the upbuilding of the college.

NAVY CHARTS BOTTOM OF SEA FOR SUBMARINES

Charting of the sea floor in the Gulf of Panama and at the Pacific approach to the canal has been undertaken by the navy to make the underwater safe for the growing fleet of submarines based at the canal to protect it in event of war.

The surface of the gulf and the shoals that reach near enough to the surface to endanger shipping are well charted, but the underwater depths are not so well known, and the charts in many cases are incomplete and incorrect. The U. S. S. "Niagara," one of the three hydrographic-office ships working in southern waters, has been assigned the task, following the successful completion of one of the most difficult surveys of recent years, the charting of 6,400 square miles along the coast of Venezuela and the running survey of the Gulf of Venezuela, a piece of work that consumed fully two years.

Famous Hints

"Just because my watch isn't going is no reason for you to park here all night."

FERTILIZING THE AIR

For years the problem of enriching the soil by the application of artificial fertilizers has been growing in importance, and great strides have been made recently in the fixation of nitrogen from the air for this purpose.

In addition to the stimulation of plant growth through increased soil fertility it has also been discovered that such stimulation may be effected by the enrichment of the air which the plants "breathe."

It is well known that green leaves procure carbon dioxide from natural air of which it forms three parts in ten thousand parts of air. Late experiments with plants grown under glass in an atmosphere richer in carbon dioxide demonstrate that yields are thereby greatly increased.

Doubling the percentage of carbon dioxide in the air surrounding the plants increased the yield of tomatoes by 20 per cent. Trebling the percentage increased the yield of cucumbers by 16 per cent. In these experiments the enriched air was applied only an hour or two each day.

While this method of increasing production may never become practicable in the case of field crops covering large tracts of land, Dr. E. E. Slosson, the eminent chemist, believes that it may eventually prove profitable in the case of certain vegetables grown within limited areas.

At any rate, the idea is interesting, and its development may possibly provide additional means of food production, should future necessity justify the expense involved in its employment.

Special Service

The boss came in early one morning and found his bookkeeper kissing the stenographer. "Is that what I pay you for?"

"No," was the unanimous reply.

ALL MODERN CONVENIENCES

Folks living in the suburbs and in the rural districts of Florida do not suffer in comparison with their city cousins. Florida people in the country now have all the modern conveniences, thanks to the telephone companies, the bus lines, the electric lines, the highpower lines that carry electricity to every part of the state and the ice companies that supply every nook and corner of Florida. Every country home can have its own water supply, electric lights and power or what have you!

Join the Tribune family.

NOTICE TO POLICY HOLDERS

Please advise our agency if the property is to be vacant for more than a period of thirty days at any one time, as it is necessary to have vacancy clause attached to your policy. This we are glad to do without charge to you.

S. W. PORTER
Insurance Agency

LEGION RESERVATIONS FOR PARIS CLOSE JULY 15

INDIANAPOLIS, Ind., June 19.—Reservations for the Paris convention of The American Legion will close July 15.

This announcement was made here to-day by Howard P. Savage, national commander of the veteran's organization. Anyone desiring to attend the history-making convention, which now is the greatest peace-time movement in the history of the world, must have a reservation filed by July 15 with the Department France Convention Officer of his state, whose address may be obtained from the nearest Legion post. Otherwise it cannot be accepted.

"In order to accommodate hundreds who could not be sure at first if they could go," said National Commander Savage, "we extended the time of receiving reservations. But physical limitations in handling the many details of caring for each reservation makes it absolutely necessary for us to set July 15 as the final closing date.

"Already most of the official ships are nearly filled and soon all will be completely booked. Therefore, I urge all of those who have been delaying filing their applications to get them in at once. Otherwise the Second A. E. F. will sail without them."

PENSION CLAIMS INCREASE WITH PASSING YEARS

It is more than sixty years since the close of the Civil War and twenty-eight since the Spanish-American war, but the number of pension claims is increasing each year. Veterans and widows to the number of 95,000 filed applications, relating to both wars, last year, the number for the Spanish American war alone being four times the total filed for pensions twenty years ago. In five years, the pension bureau has handled more than 660,000 applications, a number exceeding the total roll of pensioners now on the government books.

AMERICA'S HERO

Another American boy has written his name in the immortal Hall of Fame by his bravery and daring in conquering the elements and making the first non-stop transatlantic flight from New York to Paris. The name of Captain Charles A. Lindbergh will always prevail in the history of brave men. His modesty and sportsmanship in the midst of triumphs, honor and the praise of men and nations has made his accomplishment even more glorious. All France has welcomed him with open arms and his conduct has done much to reinforce the strained relationship between the United States and that country.

Join the Tribune family.

NOTICE OF ELECTION

Notice is hereby given that an election will be held in Special Tax School District No. 2, otherwise known as the Narcoossee School District, at the Chamber of Commerce on the 2nd day of August, 1927, for the purpose of determining who shall serve as the three school Trustees of said District for the next two years after said election and for the further purpose of determining the number of mills of District School Tax to be levied annually for each of the said two years. Only the duly qualified electors of said District who have paid taxes on personal or real property for the year next preceding said Election shall be entitled to vote. The polls will open at eight o'clock A. M. and close at sundown. C. E. Altgood, Ernest Young have been appointed inspectors for said election and J. R. Donegan has been appointed Clerk for said Election.

By order of the Board of Public Instruction of Osceola County, Florida.

H. M. KATZ, Chairman.
SAM BRAMMAR, Secretary.

June 30-July 7-14-21-28

NOTICE TO CREDITORS

Laws 1925

In Court of County Judge, Osceola County, State of Florida.

In re Estate of Sarah K. Swift, Deceased.

To all creditors, legatees, distributees, and all persons having claims or demands against said estate:

You, and each of you, are hereby notified and required to present any claims and demands which you, or either of you, may have against the estate of Sarah K. Swift, deceased, late of Osceola County, Florida, to the Hon. J. W. Oliver, County Judge of Osceola County, at his office in the County Courthouse in Kissimmee, Osceola County, Florida, within twelve months from the date hereof.

Dated June 21, A. D. 1927.

J. M. RHINE,
Administrator of the Estate of Sarah K. Swift, Deceased.

6-23-Aug. 18

Notice of Application for Tax Deed

Notice is hereby given, that Geo. M. Rickard, purchaser of Tax Certificate No. 608 dated the 1st day of June, A. D. 1925, has filed said Certificate in my office, and has made application for tax deed to issue in accordance with law. Said Certificate embraces the following described property situated in Osceola County, Florida, to-wit: Lot 15 Block 283, St. Cloud. The said land being assessed at the date of the issuance of said certificate in the name of Unknown. Unless said certificate shall be redeemed according to law, tax deed will issue thereon the 11th day of July, A. D. 1927.

J. L. OVERSTREET,
Clerk Circuit Court, Osceola County, Florida.

Circuit Court Seal.

Jun 9-Jul7 GMR

Notice of Application for tax deed.

Notice is hereby given, that Wm. T. Eckler, purchaser of Tax Certificate No. 545 dated the 1st day of June, A. D. 1925, has filed said Certificate in my office, and has made application for tax deed to issue in accordance with law. Said certificate embraces the following described property, situated in Osceola County, Florida, to-wit: Lot 16, Block 111, St. Cloud. The said land being assessed at the date of issuance of said certificate in the name of Unknown. Unless said certificate shall be redeemed according to law, tax deed will issue thereon on the 19th day of July, A. D. 1927.

J. L. OVERSTREET,
Clerk Circuit Court, Osceola County, Florida.

Circuit Court Seal.

June 16—14—WTE

CALL FOR BIDS

Sealed proposals will be received by the Board of Public Instruction of Osceola County at the office of Sam Brammar, Superintendent, Courthouse, Kissimmee, Fla., until 10 o'clock a. m. Tuesday, June 28th, 1927, for the plumbing on the addition and alterations to the St. Cloud High School building.

A limited number of plans and specifications for bids will be available at the office of Sam Brammar, County Superintendent, Courthouse, Kissimmee, Fla., upon receipt of certified check for $10.00. Check is to be refunded upon return of the plans and specifications in good condition.

Proposals will be considered only from individuals, firms, or corporations possessing satisfactory financial and technical ability and who have established a record for doing satisfactory work of such character.

A certified check for 5% of the amount of each bid shall accompany the proposal, and said check shall be made payable to Osceola County Board of Public Instruction for Osceola County. Checks are to be treated as liquidated damages in case the bidder or bidders receiving the award of the contract fail to execute the contract and furnish satisfactory bond within 10 days after notification of acceptance of the bid. Bid bonds will not be acceptable.

The contractor to whom work is awarded shall furnish a satisfactory surety company's bond for the full amount of the contract, and the bonding company must be one doing business in the State of Florida.

The owner reserves the right to reject any and all bids submitted and to waive all formalities.

SAM BRAMMAR,
Superintendent and Secretary of the Board of Public Instruction for Osceola County.

June 16-23.

NOTICE

Sealed bids will be received by the Board of Bond Trustees of Atlantic-Gulf Special Road and Bridge District of the State of Florida, at the office of the Secretary of said Board, Rooms 107-111 Farmers' Bank Building, Vero Beach, Florida, up to the hour of 10 o'clock a. m., July 20, 1927, for the purchase of $250,000 par value of bonds of Atlantic-Gulf Special Road and Bridge District of the State of Florida. Each bid shall be accompanied by certified check for $2,500.00, payable to the order of Board of Bond Trustees of Atlantic-Gulf Special Road and Bridge District of the State of Florida, and the right is reserved to reject any and all bids.

Said bonds consist of Two Hundred Fifty $1,000 coupon bonds, dated September 1, 1925, bearing interest at the rate of six per cent per annum, payable semi-annually on March 1 and September 1 of each year; both principal and interest payable to the bearer in gold coin of the United States, or its equivalent, at the United States Mortgage & Trust Company, New York City, N. Y. The principal of said bonds matures as follows:

Numbers 501 to 520, both inclusive, due and payable September 1, 1942;
Numbers 521 to 540, both inclusive, due and payable September 1, 1943;
Numbers 561 to 580, both inclusive, due and payable September 1, 1944;
Numbers 601 to 620, both inclusive, due and payable September 1, 1945;
Numbers 641 to 660, both inclusive, due and payable September 1, 1946;
Numbers 681 to 700, both inclusive, due and payable September 1, 1947;
Numbers 721 to 740, both inclusive, due and payable September 1, 1948;
Numbers 761 to 780, both inclusive, due and payable September 1, 1949;
Numbers 801 to 820, both inclusive, due and payable September 1, 1950;
Numbers 841 to 860, both inclusive, due and payable September 1, 1951;
Numbers 881 to 900, both inclusive, due and payable September 1, 1952;
Numbers 921 to 940, both inclusive, due and payable September 1, 1953;
Numbers 961 to 970, both inclusive, due and payable September 1, 1954;

These bonds have been validated by decree of the Circuit Court in and for Indian River County, Florida, and the approving opinion of Messrs. Caldwell & Raymond will accompany the bonds.

Address all bids to B. T. Redstone, Secretary of Board of Bond Trustees Atlantic-Gulf Road and Bridge District, Vero Beach, Florida.

By order of the Board of Bond Trustees of Atlantic-Gulf Special Road and Bridge District.

B. T. REDSTONE, Secretary.

June 30-July 14-V

FLAT TOP -DESKS- ROLL TOP

OR DROP HEAD TYPEWRITER DESKS

Typewriter Tables -:- All Makes Typewriters

Sundstrand Adding Machines

Bookkeeping Machines -:- Billing Registers

Loose Leaf Ledgers and Cash Books

Special Forms for All Systems

of Office Records

Saint Cloud Tribune Co.

OFFICE SUPPLY DEPARTMENT

SAINT CLOUD, FLORIDA

WANT ADS

These Little Business Getters Pay Big

FOR SALE

FOR SALE—Delco Acetylene Lighting Plant and all fixtures. Model Dairy, St. Cloud. 38-tf

FOR SALE—Dishes, pouing board, boiler, clothes basket, and new blankets. 415 11th St. 44-1tpd

WILL ACCEPT Peoples Bank Certificates as part or complete payment on lots or houses in St. Cloud. A. M. Bailey Realty Co., Room 13, Peoples Bank Bldg. 42-tf pd

FOR TRADE—One Studebaker car in good condition for smaller car or real estate. Postoe Norris. 44-2tpd

FOR RENT

FOR RENT—Five room house, furnished, on paved street. C. A. Bailey. 45-2t

WANTED

WANTED—To buy a sound hand Cello. No matter if broken. Address R. O. Jones, Box 426 or 321 Carolina Avenue South. 44-1tpd

WANTED—To sell apartment house in Kissimmee consisting of six apartments and one extra room, one half block from business section. Apartments engaged for next season. Small cash payment and easy terms. Address Apartment House care Tribune. 43-4t

MISCELLANEOUS

INSURANCE of all kinds. Real Estate bought and sold. John F. Bailey, realtor, one door east chamber commerce, Tenth Street, St. Cloud, Fla. 37-tf

VETERANS' ASSOCIATION

The Veterans' Association met at one o'clock Saturday afternoon at the G. A. R. Hall with a goodly number present. The meeting was called to order by Comrade Lathrop. The audience joined in singing "America" and giving the St. Cloud yell and singing the Florida song. After the collection was taken the social hour was turned over to Mrs. Sewet Benedict who had prepared the following program:

Music, violin and piano, Mr. and Mrs. J. Raymond.

Reading, "Little 'O Little," Pearl Carr.

Reading, parody "House by the Side of the Road," Mrs. Balcom.

Reading, "Old Bill Rogers' Adopted Son," Comrade Norris.

Song, "Prohibition is Our Motto," Mrs. Hugh Perkins.

Reading, "The Pests of the Antebellum," also a short temperance talk, Mrs. S. W. Larker.

Duet, "Prohibition Down," encore, "Our Victory," Misses Helen Philpott and Eunice Ross.

Reading, Alice Eldridge.

Recitation, "The Girl On the Train," Comrade Hugh Perkins.

Reading, "Col. Lindbergh," Mrs. Jennie Tucker.

Reading, "Success" Mrs. Annette Smith.

Music, piano and violin, Mr. and Mrs. J. Raymond.

Song and encore, "Columbia," and "A Week of Work" accompanied by ukelele, Miss Margretta Morris.

Mrs. Flora Norris read an article telling of Dr. Dosin, who is the head of the prohibition work in America.

Comrade A. W. Lathrop read the old familiar poem of "Darius Green" and as encore, "His Flying Machine" and gave a beautiful "cat" story in conclusion.

Music by Mr. and Mrs. J. Raymond.

"The Star Spangled Banner" was sung in closing. The next Saturday social hour will be in charge of the Daughters of Union Veterans.

Josephine Perkins, Secy.

WOMANS RELIEF CORPS

L. L. Mitchell Relief Corps No. 12 met in regular session June 9. After the officers' march, the meeting was called to order at 2:15 o'clock by President Gertrude Balcom. Roll call found color bearers 1 and 3, assistant conductor and assistant guard all absent. The committee reported $5.50 clear above all expenses on the picture show benefit. It was voted to send $6.00 to the flood sufferers. It was voted to have the next birthday party on Thursday, June 30, and make it a picnic at Mr. Scranton's place, Pine Grove, on Lake Lizzie.

Arrangements for Flag Day were completed.

The death of a faithful and beloved past president, Mrs. Jennie Kloss, was reported and arrangements for funeral, which was to be conducted on the next afternoon, Friday, at 4:30, were made. Six of the active past presidents were appointed to act as honorary pall bearers, with the corps service to be conducted at the cemetery.

The corps voted to give an order to James Bowland for a locker in which to place personal property.

Legal Advertising

NOTICE

The City Commission will meet as a Board of Equalization for the Assessment Roll at 9:00 a. m. June 28th, 1927, and so long thereafter as may be necessary.

CHARLE M. MITCHELL.

Notice of Application for Tax Deed

NOTICE IS HEREBY GIVEN, That A. C. Ledbetter, purchaser, Tax Certificate No. 30 dated the 1 day of June, A. D. 1925, has filed said Certificate in my office, and has made application for tax deed to issue in accordance with law. Said certificate embraces the following described property, situated in Osceola County, Florida, to-wit:

S½ of SW¼ of NW¼ section 19 township 25 South, range 30 East.

The said land being assessed at the date of the issuance of said certificate in the name of Unknown. Unless said certificate shall be redeemed according to law, tax deed will issue thereon on the 11th day of July, A. D. 1927.

(Ct. Ct. Seal) J. L. OVERSTREET,
Clerk Circuit Court, Osceola County, Florida.

June 9—July 7—L.

FORMER ST. CLOUD WOMAN DIES IN ALLIANCE, OHIO

The following clipping from an Alliance, Ohio paper, announces the death and burial of Mrs. Hannah Scranton, widow of the late Major E. E. Scranton, and mother of R. M. Scranton, manager of the Pine Grove Park development on Lake Lizzie east of St. Cloud.

Major and Mrs. Scranton were among the early settlers in St. Cloud and until three years ago maintained a home in this city. The major, during his residence here was tax collector. Since leaving here for their former home in Ohio, the mayor died and since that time Mrs. Scranton remained in the north. Friends of the family will learn with regret of the death of Mrs. Scranton.

Hannah Scranton

Mrs. Hannah Scranton, widow of the late Major E. E. Scranton, died early Saturday morning at her home 404 West Oxford street, after an illness of several weeks.

The funeral will be held at 1:30 p. m., Monday from the Cassaday and Turkle parlors. Friends may call at the late home on Sunday, from 6 to 9 p. m. It is requested that flowers be omitted.

Mrs. Scranton was a pioneer of Alliance and Lexington township. She was born January 27, 1846, having recently passed her 81st year. She taught school in her early life, and on February 28, 1866 was married to Capt. E. E. Scranton, just returned from four years service in the Civil war. Their married life has been spent in Alliance, except about 10 years of late in which they resided at St. Cloud, Florida.

The following children of Mrs. Scranton survive: R. Melville, Clarence, O., Lawrie D., Dr. Homer G., of Alliance; Lieut-Com. Ellsen E., San Diego, Cal., and Mrs. N. C. Fetters, Alliance. Mrs. L. G. Kelley is the only surviving sister.

Mrs. Schanton was a life-long member of the First M. E. Church and of Mrs. Porter's Sunday school class.

Scranton Services

The funeral services for Mrs. Hannah Scranton, widow of the late Major E. E. Scranton, who passed away Saturday morning at her home on West Oxford street, were held Monday afternoon at 2 o'clock from the Cassaday and Turkle funeral home on South Union avenue.

Dr. W. W. Dietrich, pastor of the First Methodist Episcopal church of which Mrs. Scranton was a life-long member, officiated at the services and paid a fine tribute to the life and character of the deceased.

The singing was rendered by the Daughters of Veterans quartet composed of Mrs. J. W. Rosenberg, Mrs. G. W. Buhl, Miss Burnette Rosenberg and Miss Fern Miller, who sang the selections, "Rock of Ages," "When the Lord Shall Call me Home" and "Safe in the Arms of Jesus." While a request was made by the family to omit flowers a large number of beautiful designs in sprays and baskets surrounded the bier.

The bearers were the following sons and sons-in-law, R. M. Scranton, C. O. Scranton, L. D. Scranton, Dr. H. G. Scranton, E. E. Scranton, Jr., and N. C. Fetters.

The interment was made at the family lot at the Alliance cemetery.

Out of town relatives were present from San Diego, Cal., and other places. On Sunday evening members of John C. Fremont Post Grand Army of the Republic, Sons of Veterans and their Auxiliary and members of Mrs. John A. Logan Tent No. 2, Daughters of Veterans and members of Mrs. Harriet Porter's Sunday School class of the First Methodist Episcopal Church, called in bodies. A large number of friends and neighbors also called at the bereaved home.

Obituary

Hergesta Emrick, daughter of John and Matilda Smith Emrick, was born at Perrysburg, Pa., January 11, 1846. The deceased was united in marriage with Peter Bodliger November 27, 1865, soon after his honorable discharge from the army. To this union were born ten children of whom five preceeded their mother into the Great Beyond, four dying in infancy. Her son, Dr. Charles E. Bodliger, died May 22, 1909, at the age of 52 years. The following children survive: Mrs. Emma Trumbell of Los Angeles, Calif.; Mrs. Anna Bahn of Brookville; John and George Bodliger and Mrs. Mary Koenig of Polo. She also leaves three sisters, Mrs. Elizabeth Shipes and Mrs. Emma Pyger of Polo and Mrs. Sarah Bowers of Washington C. H., Ohio. Thirteen grandchildren also survive.

Mr. and Mrs. Bodliger located on the farm near Brookville in the seventies, following a few years residence at Stony Ridge, Minn. In the fall of 1897 the family moved to Polo which was since her home and where Mr. Bodliger passed away March 31, 1916. They had celebrated their golden wedding just a few months before his death.

Mrs. Bodliger became the wife of J. W. Fuller October 6, 1920, who was suddenly called home May 30, 1924 at the home of her daughter, Mrs. Oscar W. Bahn, at Brookville, Ill.

Mrs. Fuller was converted under the labors of Rev. Davis in 1867 and united with the Evangelical church of which she was always a consistent member. She was also an active worker in the Woman's Relief Corps. She was also a member of the W. M. S.

Mrs. Fuller had rounded out four score years of faithful service. She was a hard-working, self-sacrificing mother, a devoted wife and a true friend. "She hath looked well to the ways of her household and her children rise up to call her blessed."—Brookville, Illinois, paper.

Mrs. Fuller has spent the past eight winters in St. Cloud at her home on Wisconsin avenue and so wanted to come next winter.

MRS. HARRIET HAYMAKER

Word was received yesterday of the death of Mrs. Harriet Haymaker, at Kent, Ohio. This news will be received with great regret by the many friends she made during her year in St. Cloud with her son, H. A. Haymaker. Mr. Haymaker left for Kent Wednesday afternoon to attend the funeral.

DAUGHTERS OF UNION VETERANS

The Daughters of Union Veterans met in the G. A. R. Hall Tuesday, June 21, 1927, at 2:30 p. m., with President Emma Raymond in the chair.

We were grieved to hear of the death of one of our members who joined us this year, Mrs. Mary F. Ross, who died in her new home in Philadelphia, May 22. Mrs. Ross' husband was a cousin of Betsy Ross, the maker of our national flag.

Our department president, Mrs. Nettie Severn, writes from Chicago that the weather is very cold and that she was compelled to purchase a coat to keep warm. Mrs. Lingo writes us from Topeka, Kansas, that cherries and fruit are now ripe in that state.

Sick calls reported, 39, and five dollars of expenses for department encampment for relief, also one third of expenses of department encampment at Miami. Contributions are still coming in to our dollar fund; the total amount received from this fund to date is $24.00.

Our organization has accepted an invitation of the Woman's Improvement Club to take part in the season's program of 1927-1928.

June 25th will be Daughter's Day at the Veterans' Association, with President Mrs. Emma Raymond in charge. Well wishes were extended our members leaving for the north. We will look forward to their safe return in the fall.

NETTIE CLARK,
Press Cor. Pro Tem.

MOVIES FOOL CATS AND BIRDS BUT DO NOT INTEREST DOGS

Dogs do not take the slightest interest in motion pictures, but cats, birds and snakes respond to the shadows as though they were real, tests by a German scientist have disclosed. The experiments emphasized distinctions in animals according to the development of their senses, whether they rely more on the sense of smell or on the eye. The dogs paid no attention even when pictures of other dogs were shown. The only exception was when a little dachund ran up to the screen, sniffed at the people on it and then suddenly lost interest, apparently satisfied that the figures were not real. Cats bristled defiance when a large dog appeared upon the scene, domestic fowl exhibited fright at the sight of a hawk hovering over a field, and wild birds showed different degrees of interest.

TRIBUTE WILL BE PAID TO QUENTIN ROOSEVELT BY AMERICAN LEGION

OYSTER BAY, N. Y., June 19.—Tribute to First Lieutenant Quentin Roosevelt, son of the late President Theodore Roosevelt, whose plane was shot down while on observation duty for the 139th Field Artillery in the Chateau-Thierry sector, will be paid by the American Legion while overseas September 19 to 23. Edward J. McDonough, vice-commander of Quentin Roosevelt Post of the Legion, this city, has been designated to place a wreath on the grave of Lieut Roosevelt. The wreath will be made and donated by Capt. C. E. K. Fraser, a past commander of the post. A beautiful Roosevelt Memorial fountain bearing the inscription, "Only those are fit to live who do not fear to die," has been erected by the comdeide at Chamery, about one and one-half miles from the grave of the aviator.

VISUAL SIGNALS BY RADIO FROM GROUND TO AIRPLANE

By modifying the radio system used in keeping aviators on their course, Capt. Paul A. Edwards of McCook Field, has developed a way to transmit visual signals to moving airplanes from the ground.

Several advantages are seen in the plan. Flyers would not have to use headphones during flight, and with planes equipped so that communications could be carried on between them, a better way would be afforded to check artillery fire. The number used makes is possible to employ a code. The sending apparatus includes a radio transmitter with a dial having combinations of numbers from 00 to 99. As the code is sent, a small light is flashed behind corresponding numbers in the receiving set. It is believed that this system could be used also for short messages between ground stations, eliminating the need for trained morse operators.

KATZ INC.

Mid-Season, Semi-Annual

SALE

BEGINNING SATURDAY, JUNE 25th

and Lasting Through Saturday, July 3rd

Everything in the store offered at a substantial reduction, excepting Interwoven socks (Prices on this article fixed by makers).

Pincheck Work Pants . $1.09

Olive Drab Khaki Pants . $1.19

MECHANIC

Highest Grade Blue Chevlot, 2 Pocket, Work Shirts **85c**

Defiance Chambray

Blue—2 Pocket Work Shirts **89c**

Tan—2 Pocket Work Shirts **89c**

All Shirts are cut full in chest and of standard length. Extra well-made—Double stitched throughout.

Youths Nainsook Union Suits

Sizes 26 to 34 ..... **59c**

Men's Union Suits

Regular $1.00 value **75c**

Plain Colors, Heavy Mercerized Suiting

Used in place of linen. Guaranteed not to fade. 39c value for yard **25c**

Batiste for Underwear

Solid colors—highly mercerized. 39c value for yard **19c**

Printed Dimity

Neat designs suitable for Women's and Children's Dresses. 30c value for only **19c**

25c Ginghams

Fast colors—New designs—Fine quality, yard **15c**

Novelty Prints

Nicely finished cloth—dainty small designs of two and three colors. A regular 25c value, yard **15c**

Luggage Reduced 25%

Rountree and Samson Trunks, Suit Cases, and Handbags. Made of the very best materials and guaranteed to give good service.

All Bathing Suits . . ¼ off

Styleplus Linen Suits

Pre-shrunk and made to stand hard wear and cleaning. $18.50 value for $11.00

Alterations at Cost

Bleached Muslins and Sheetings

Hill Muslin	19c
8-4 Pepperell	39c
9-4 Bleached Druid	39c
9-4 Bleached Pepperell	42c
9-4 Bleached Pequot	55c

Unbleached Muslins and Sheetings

Druid—36 inches	10c
Druid—9-4	36c
Pepp—8-4	36c

Sheets

81x90—Druid	$1.15
81x90—Pepp	1.15
81x90—Pequot	1.50
81x90—Mohawk	1.25

ALL Silk and Voile Dresses at Cost

Fine Broadcloth Shirts

Plain White—with or without collars, full cut and well made. Regular $2.00 value for, each $1.39

We have tried to anticipate your wants for this sale but should any of the lines run low we will be glad to take your orders for early delivery at these prices.

1927			JUNE			1927
Sun.	Mon.	Tue.	Wed.	Thu.	Fri.	Sat.
			1	2	3	4
5	6	7	8	9	10	11
12	13	14	15	16	17	18
19	20	21	22	23	24	25
26	27	28	29	30		

St. Cloud Tribune

County and City Tax List
SECTION TWO

VOLUME EIGHTEEN — ST. CLOUD, OSCEOLA COUNTY, FLORIDA — THURSDAY, JUNE 23, 1927 — NUMBER FORTY-FOUR

NOTICE

Notice is hereby given that the following described lands or so much thereof as will be necessary to pay the amount due for taxes herein set opposite to the same, together with the cost of each sale and advertising, will be sold at public auction on the fourth day of **July A. D. 1927**, in front of the Court House door at Kissimmee, County of **Osceola** and **State of Florida**.

DESCRIPTION OF LAND	Section	Township S.	Range E.	Acres	OWNER	Amount of Taxes and Costs
Runnymede						
Lots 1, 2, 3, 6, 7, 8 Blk 2					Unknown	$ 3.83
Lot 5 Blk 2					Unknown	1.65
Lot 9 Blk 2					Unknown	1.03
Blocks 3, 4, 5, 6, 7					Unknown	19.59
Lots 1, 3, 7, 8 Blk 8					Unknown	2.72
Lots 2, 4, 5, 6 Blk 8					Unknown	2.72
Lots 2 and 3 Blk 9					Unknown	1.58
All except Lots 1, 9, 15, 16, 2 Blk 11					Unknown	6.12
Lots 15 and 16 Blk 11					A. M. Bailey	1.58
Lot 9 Blk 11					Unknown	1.03
Blocks 12 to 15 inclusive					Unknown	19.59
Lots 3 to 14 inc Blk 16					Unknown	6.12
Lots 15, 16, Blk 16					Unknown	1.59
Lots 1, 2, 15 Blk 19					Unknown	2.16
Lots 3 to 16 except 15 Blk 19					Unknown	6.12
All Blocks 20, 21, 22, 23					Unknown	19.59
All except Lot 15 Blk 24					Unknown	6.12
Lot 15 Blk 24					Unknown	1.03
Lot 9 Blk 26					Unknown	1.05
Lots 2, 4, 6, 8, 10, 12, 14, 15 Blk 28					Unknown	4.99
Lot 16 Blk 28					Unknown	1.03
Lots 1, 3, 11, 13, 15, Blk 29					Unknown	3.50
Lots 2, 4 to 9 inc 10, 12, 14, 16 Blk 29					Unknown	6.12
Lots 1, 2, 16 Blk 30					Unknown	2.16
Lots 3 to 15 inc Blk 30					Unknown	6.12
Lots 1 to 14 inc Blk 31					Unknown	6.12
Lot 15 Blk 31					Unknown	6.12
Lot 16 Blk 31					Unknown	1.03
All except Lots 2, 4, 12 Blk 32					Unknown	6.12
Lots 2, 4, 12 Blk 32					Unknown	2.16
Lot 9 Blk 36					Unknown	1.03
Lots 1, 2, 6, 8, 9, 10, 12, 14, 15, 16 Blk 37					Unknown	6.12
Lot 1 Blk 39					Unknown	1.03
Lots 2 to 15 inc Blk 39					Unknown	6.12
Lot 16 Blk 39					Unknown	1.03
All Blocks 46, 47, 48					Unknown	17.00
All except lot 12, Blk 41					Unknown	8.97
Lot 12 Blk 41					Unknown	1.03
Lots 1, 3, 5, 7, 9, 10, 11, 13, 15 Blk 42					Unknown	3.50
Lots 2, 4, 6, 12, 14 Blk 42					Unknown	3.50
Lot 5 Blk 43					Unknown	1.03
Lots 1, 3, 7, 9, 11, 13, 15 Blk 45					Unknown	4.43
Lots 2, 4, 5, 6, 8, 12, 14, Blk 45					Unknown	4.43
Lot 16 Blk 45					Unknown	1.03
All Blocks 55, 56					Unknown	11.70
All except Lots 3 to 6 inc Blk 57					Unknown	9.52
Lots 7 and 16 Blk 59					Unknown	1.58
Lots 14, 15, 16 Blk 65					Unknown	2.16
All except Lot 18 Blk 65					Unknown	6.12
Lots 5, 6, 7, 8, 11, 12, 13, 14, 17, 18 Blk 69					Unknown	4.43
Lots 2, 8, 10, 12, 14, Blk 67					Unknown	3.30
Lots 1 to 4 inc Blk 72					Unknown	2.72
Lot 6 Blk 73					Unknown	1.03
Lots 2, 4, 6, 8, 10, 12, 16 Blk 78					Unknown	4.43
All except Lots 1 to 8 inc, 11 and 16 Blk 79					Unknown	4.99
All except Lots 1, 6 to 18 inc Blk 90					Unknown	2.72
Lots 12 and 13 Blk 92					Unknown	1.58
Lot 6 Blk 96					Unknown	1.03
Lot 12 Block 97					Unknown	1.03
Lots 22 to 27 inc Blk 97					Unknown	6.12
Lot 2 Blk 96					Unknown	1.03
Lot 8 Blk 96					Unknown	1.03
Lot 1 Blk 102					Unknown	1.03
Blocks 108, 109, 110				15	Unknown	17.46
Block 107 and E½ 106				45	Unknown	8.87
Florida Agricultural Co's. Sub-Divn of	21	25	31			
Lot 12 less land owned by L. U. Zimmerman				6	Unknown	2.29
Lots 16 19				20	Unknown	9.52
W. S. Alyea's Sub-Div of NW¼	35	25	31			
Lots 9 and 10				10	Unknown	6.12
Lot 28				5	Wicker, B. M.	3.30
Narcoossee						
Lot 11	1	25	31	30	Unknown	4.99
W½ Lot 31	1	25	31	2½	Purkiser, S. M.	1.58
Lot 21	8	25	31	14	Unknown	6.12
Lot 29	8	25	31	10	Unknown	6.12
Lots 36, 37, 38	8	25	31	25	Bruns, Robt.	16.06
Lots 1 and 2 of NW¼	9	25	31	10	Unknown	4.99
Lots 1 and 2 of SW¼	9	25	31	20	Unknown	6.12
Lot 3	9	25	31	5	Unknown	2.72
Lot 18	9	25	31	5	Bruns, Robt.	2.72
Lot 26	9	25	31	10	Unknown	4.99
Lots 28, 34	9	25	31	20	Unknown	9.52
S½ of Lot 38 of E½	9	25	31	5	Unknown	3.30
N½ of Lot 38 of E½	9	25	31	5	Unknown	3.30
Lots 1, 16, 33, 34	15	25	31	20	Unknown	9.52
Lots 14, 15	15	25	31	20	Unknown	9.52
Lot 27	15	25	31	10	Unknown	4.99
Lot 45	15	25	31	10	Unknown	4.99
Lot 47	15	25	31	10	Bruns, Robt	4.99
N½ Lots 49 and 62, all 48	15	25	31	20	Unknown	9.52
Undiv. ½ int. in Lots 1 to 4 inc.	16	25	31	10	Bruns, Robt.	4.99
Undiv. ½ int. in Lots 5, 6 of NW¼	16	25	31	5	Bruns, Robt	2.72
Undiv ½ int in Lots 7, 8 of N½ of SW¼	16	25	31	5	Bruns, Robt.	2.72
Lots 8, 9, 14, 15 of S½ of NW¼ and 18 also S¼ of Lot 21	16	25	31	35	Evans, E. L.	90.15
S½ Lot 51	16	25	31	5	Unknown	2.72
Lot 50	16	25	31	10	Bruns, Robt.	4.99
Lot 56	16	25	31	10	Unknown	4.99
Lot 21	17	25	31	5	Unknown	2.72
Lot 22 of SW¼	17	25	31	10	Bruns, Robt.	4.99
Undiv ½ int in Lots 21 to 30 inc	17	25	31	20	Bruns, Robt.	9.52
Undiv ½ int in Lot 31 of NE¼	17	25	31	2½	Bruns, Robt.	1.58
E½ Lot 45 all 36	18	25	31	15	Bruns, Robt.	7.25
Undiv ½ int in Lots 15 to 25 inc	18	25	31	15	Bruns, Robt.	7.25
Lot 14	19	25	31	5	Unknown	2.72
Lot 1	20	25	31	50	Unknown	267.45
Lots 2 and 3	20	25	31	20	Unknown	91.17
Lot 4	20	25	31	10	Bruns, Robt.	37.15
Beg NW cor Lot 15 run W 3 chs S 4 chs E 3 chs N 4 chs	20	25	31	2	Unknown	17.76
S½ Lot 25	20	25	31	1	Unknown	1.58
Lot 36	20	25	31	1	Unknown	1.58
Frac Lot 39	29	25	31		Unknown	1.03
Lot 42	29	25	31	3	Unknown	1.58
N½ of E½ Lot 1	21	25	31	2½	Unknown	6.12
Beg 200 ft E of SW cor Lot 8 run W 200 ft N 450 ft to road then SE along road to beg	21	25	31	2	Robinson Garrett	2.18
Lots 11 and 28	21	25	31	10	Unknown	84.41
Lots 16, 17	22	25	31	20	Unknown	9.52
Lot 54	22	25	31	10	Unknown	4.99
Lot 55	22	25	31	10	Unknown	4.99
Lot 57	22	25	31	10	Unknown	4.99
Old Town of Narcoossee						
Lot 15 Blk B					Unknown	1.58
Lot 20 Blk C					Unknown	1.58
Lot 15 Block D					Unknown	1.58
Lot 12 Block M					Unknown	1.58
New Town of Narcoossee						
Lot 10 Blk 105					Unknown	.74
Lot 9 Blk 110					Unknown	.74
Lot 8 Blk 117					Unknown	.74
Lots 5 and 6 Blk 184					Unknown	1.03
Lots 8 to 10 Blk 195					Unknown	1.58
Lot 6 Blk 237					Unknown	.74
Lot 6 Blk 248					Unknown	.74
Lot 9 Blk 268					Unknown	.74
Lots 4 and 5 Blk 269					Simpson, A. H.	1.03
Lot 5 Blk 270					Unknown	.74
Lot 9 Blk 271					Unknown	.74
Whittier						
Waters & Carsons Re-Sub-Div of Blks 1 to 12 inc						
Lots 6 and 7 Blk 9					Unknown	1.07
Lot 5 Blk 12					Unknown	.77
Whittier (continued)						
Lot 5 Blk 19					Unknown	.77
Lots 1 to 12 inc Blk 20					Unknown	4.10
Lots 1 and 3 Blk 21					Unknown	1.07
Lot 2 Blk 21					Unknown	.77
Lot 4 Blk 21					Unknown	.77
Lots 1 and 2 Blk 25					Shuford, Ruby	1.07
Lots 1, 2, 3 Blk 29					Unknown	1.38
Lots 1 to 12 inc Blk 35					Holcomb, B. H.	4.10
Lots 1 to 12 inc Blk 36					Holcomb, B. H.	4.10
Lots 1 to 12 inc Blk 37					Holcomb, B. H.	4.10
Lots 1 to 12 inc Blk 38					Holcomb, B. H.	4.10
Lots 1 to 12 inc Blk 39					Holcomb, B. H.	4.10
Lots 1 to 12 inc Blk 40					Holcomb, B. H.	4.10
Lots 1 to 12 inc Blk 41					Holcomb, B. H.	4.10
Lots 1 to 12 inc Blk 46					Holcomb, B. H.	4.10
Lots 1 to 12 inc Blk 47					Holcomb, B. H.	4.10
Lots 1 to 12 inc Blk 48					Holcomb, B. H.	4.10
Lots 1 to 12 inc Blk 49					Holcomb, B. H.	4.10

DESCRIPTION OF LAND	Section	Township S.	Range E.	Acres	OWNER	Amount of Taxes and Costs
Lots 1 to 12 inc Blk 50					Holcomb, B. H.	4.10
Lots 1 to 12 inc Blk 51					Holcomb, B. H.	4.10
Kenansville						
Lots 7, 8, 9, 10 Blk 31					Unknown	3.82
Deer Park						
Lot 1 Block 22					Simmons, Mrs. P. L.	1.00
Lots 4 and 5 Blk 30					Kempfer, A. H.	1.00
Lots 9 and 10 Blk 35					Unknown	1.00
Deer Park Five Acre Tracts						
Lot 105 W of R R	35	27	34	2½	Harris, S. H.	1.37
Kissimmee Park						
Lot 1 Blk 7				5	Unknown	2.48
Lots 10, 11, 14, 15 Blk 11				20	Hosenwinkle, Ed.	10.51
Lots 2, 2½ Blk 11				5	Unknown	4.48
Lot 6 Blk 13				5	Unknown	3.82
Lots 1, 4, 5 Blk 16				15	Scarrah, F. O.	10.51
Lots 2, 3, 7, 13, 16 Blk 16				50	Unknown	28.98
Lot 4 Blk 16				5	Unknown	3.82
Lots 13 and 14 Blk 22				10	Unknown	7.17
Lots 5 and 6 Blk 23				10	Unknown	7.17
Lots 33 and 14 Blk 23				10	Unknown	107.07
Lots 15 and 14 Blk 23				20	Unknown	7.17
Lot 16 Blk 23				6	Unknown	4.48
Lot 6 Blk 27				2½	Hauser, Mrs. H.	34.55
Hotel Site						
Lot 1 Blk A				3	Unknown	3.82
Lot 2 Blk A				3	Unknown	3.82
Lot 1 Blk B				1	Unknown	1.75
Lots 2, 3 Block B				2	Unknown	3.14
Lot 3 Blk C				1	Unknown	2.48
Lots 6 and 7 Blk C				2	Unknown	11.20
Seminole Land & Investment Co's. Sub-div. of NE¼ and E½ of NE¼ and NE¼ of NE¼ of NW¼ and S½ of NE¼ of NW¼ and S½ of NW¼ and NE¼ of SW¼ and NW¼ of NW¼ less beg NW cor run S 979 ft E 600 ft N 979 ft W 600 ft.	5	26	31			
Lots 1, 19, 65, 90, 91	5	26	31	25	Unknown	17.26
Lots 48 and 49	5	26	31	10	Pifer, J.	7.17
Lot 97	5	26	31	5	Lindsey, E. L.	3.82
Seminole Land & Investment Co's. Sub-div. of E½ of NE¼ and SW¼ of NE¼ and SE¼ of NW¼ and S½ of SW¼ of NW¼ and S½	7	26	31			
Lots 2 and 13	7	26	31	10	Scott, Allen	7.17
Lot 16	7	26	31	5	Unknown	3.82
Lot 21	7	26	31	5	Elliott, A. B.	3.82
Lots 24 and 47	7	26	31	10	Lisam, A.	7.17
Lot 36	7	26	31	5	Unknown	3.82
Lots 41, 42 and 67	7	26	31	15	Hopkins Est.	10.54
Lots 69 and 76	7	26	31	10	Bacon, A. T. M.	7.17
Lots 89 and 99	7	26	31	10	Unknown	7.17
Lot 93	7	26	31	5	Unknown	3.82
Lot 104	7	26	31	5	Fairless, A. K.	3.82
Lot 122	7	26	31	5	Unknown	3.82
Seminole Land & Investment Co's. Sub-div. of all except N½ of NW¼	18	26	31			
Lot 1	18	26	31	5	Riser, E. F.	2.14
Lot 14	18	26	31	5	Unknown	2.14
Lot 33	18	26	31	5	Unknown	2.14
Lot 51	18	26	31	5	Unknown	2.14
Lot 66	18	26	31	5	Unknown	2.14
Lot 72	18	26	31	5	Unknown	2.14
Lot 87	18	26	31	5	Bloch, O. B.	2.14
Lot 90	18	26	31	5	Unknown	2.14
Lot 96	18	26	31	5	Unknown	2.14
Lot 101	18	26	31	5	Unknown	2.14
Lot 106	18	26	31	5	Unknown	2.14
Lot 115	18	26	31	5	Cons, B. C.	2.14
Lot 125	18	26	31	5	Unknown	2.14
Seminole Land & Investment Co's. Sub-div. of all except SE¼ of NE¼	19	26	31			
Lot 2	19	26	31	5	Unknown	2.14
Lot 3	19	26	31	5	Fix, Leander	2.14
Lot 4	19	26	31	5	Unknown	2.14
Lot 6	19	26	31	5	Unknown	2.14
Lot 7	19	26	31	5	Unknown	2.14
Lot 10	19	26	31	5	Unknown	2.14
Lot 17	19	26	31	5	Unknown	2.14
Lot 22	19	26	31	5	Unknown	2.14
Lot 36	19	26	31	5	Unknown	2.14
Lot 44	19	26	31	5	Bailey, J. F.	2.14
Lot 56	19	26	31	5	Unknown	2.14
Lot 61	19	26	31	5	Unknown	2.14
Lots 66 and 79	19	26	31	10	Unknown	3.82
Lot 67	19	26	31	5	Unknown	2.14
Lot 71	19	26	31	5	Unknown	2.14
Lot 72	19	26	31	5	Unknown	2.14
Lots 74 and 122	19	26	31	10	Unknown	3.82
Lot 82	19	26	31	5	Unknown	2.14
Lot 88	19	26	31	5	Unknown	2.14
Lot 99	19	26	31	5	Unknown	2.14
Lot 101	19	26	31	5	Unknown	2.14
Lot 105	19	26	31	5	Unknown	2.14
Lots 107 and 118	19	26	31	10	Bleed, D. U.	3.82
Lot 109	19	26	31	5	Unknown	2.14
Lot 110	19	26	31	5	Unknown	2.14
Lot 111	19	26	31	5	Unknown	2.14
Lot 116	19	26	31	5	Unknown	2.14
Lot 117	19	26	31	5	Unknown	2.14
Lot 120	19	26	31	5	Unknown	2.14
Lot 123	19	26	31	5	Unknown	2.14
Lot 125	19	26	31	5	Unknown	2.14
Seminole Land & Investment Co's. Sub-div. of all except SW¼ of NE¼ and W½ of NE¼ and SE¼ of SW¼	28	26	31			
Lots 2 and 31	28	26	31	5	Unknown	2.14
Lots 16 and 17	28	26	31	10	Unknown	3.82
Lot 33	28	26	31	5	Unknown	2.14
Lots 38 and 45	28	26	31	10	Unknown	3.82
Lots 56 and 57	28	26	31	10	Bleech, O. B.	3.82
Lot 59	28	26	31	5	Unknown	2.14
Lots 62, 93 and 98	28	26	31	15	Unknown	2.99
Lot 79	28	26	31	5	Unknown	2.14
Seminole Land & Investment Co's. Sub-div. of all fractional	21	26	31			
Lots 4 and 85	21	26	31	10	Lane, C. B.	3.82
Lots 5, 22, 30, 35, 52, 55, 58, 60	21	26	31	40	Unknown	13.89
Lot 27	21	26	31	5	Unknown	2.14
Frac Lot 46	21	26	31	2	Unknown	1.13
Lot 56	21	26	31	5	Bleech, O. B.	2.14
Lot 57	21	26	31	5	Unknown	2.14
Seminole Land & Investment Co's. Sub-div. of S½ Lots 7, 4, 5, N½ Lots 6 and 7	25	26	31			
Lot 36	25	26	31	5	Unknown	1.79
Seminole Land & Investment Co's. Sub-div. of SE¼ of NE¼ and N½ of SE¼	26	26	31			
Lots 61, 78, 81, 83, 93, 94, 96	26	26	31	35	Unknown	9.86
Lot 69	26	26	31	5	Unknown	1.79
Lot 95	26	26	31	5	Unknown	1.79
Seminole Land & Investment Co's. sub-div. of SE¼ of NE¼ and W½ of NE¼ and NE¼ of NE¼ of NW¼	27	26	31			
Lots 3, 4, 5, 6, 11, 12, 13, 14, 21, 28, 65, 77, 79, 80, 81, 82, 84, 85, 86, 87, 98, 100, 111, 112, 113, 125, 126, 127, 128	27	26	31	145	Hopkins Est.	39.01
Lot 52	27	26	31	5	Unknown	1.79
Lot 82	27	26	31	5	Unknown	1.79
Lot 100	27	26	31	5	Unknown	1.79
Seminole Land & Investment Co's. Sub-div. of Lots 1 to 8 inc, E½ of NW¼ and SW¼ of NW¼	29	26	31			
Lots 4, 5, 6, 11, 12	29	26	31	25	Bailey, C. A.	8.80
Lot 103	29	26	31	5	Unknown	2.14
Frac Lot 106	29	26	31	2	Unknown	1.13
Seminole Land & Investment Co's. Sub-div. of all except S½ of SW¼ of NE¼	30	26	31			
Lots 85, 90 and 101	30	26	31	15	Hopkins Est.	4.48
Lots 3, 8, 12, 73	30	26	31	20	Unknown	3.93
Lots 13 and 32	30	26	31	10	Case, M. M.	3.14
Lots 25 and 28	30	26	31	10	Unknown	3.14
Lots 26 and 31	30	26	31	10	Unknown	3.14
Lot 49	30	26	31	5	Shubert, W. H.	1.79
Lots 54 and 59	30	26	31	10	Furling, Mary	3.14
Lot 70	30	26	31	5	Unknown	1.79
Lots 75, 86, 91	30	26	31	15	Elliott, E. J.	4.48
Seminole Land & Investment Co's. Sub-div. of all except N½ of NW¼ of NE¼	31	26	31			
Lot 2	31	26	31	5	Unknown	1.79
Lots 22, 23, 88 and 89	31	26	31	20	Unknown	5.83
Lot 90	31	26	31	5	Unknown	1.79
Lot 92	31	26	31	5	Unknown	1.79
Lot 94	31	26	31	5	Mills, Ruth A.	1.79
Seminole Land & Investment Co's. Sub-div. of all	32	26	31			
Lots 83, 90 and frac Lot 4	32	26	31	22	Unknown	3.88

DESCRIPTION OF LAND	Section	Township S.	Range E.	Acres	OWNER	Amount of Taxes and Costs
Lots 22, 24 and 26	32	26	31	12	Unknown	4.18
Lot 52	32	26	31	5	Bailey, Geo.	1.79
Lot 56	32	26	31	5	Unknown	1.79
Lot 57	32	26	31	5	Unknown	1.79
Lot 59	32	26	31	5	Unknown	1.79
Lots 113 and 114	32	26	31	10	Unknown	3.14
Seminole Land & Investment Co's. Sub-div. of all fractional except E½ of NE¼ E of canal and S½ of SE¼	33	26	31			
Lots 28, 38, 74, 90 and 108	33	26	31	25	Unknown	7.17
Lots 32, 33, 59, 67, 75, 84, 93, 95	33	26	31	35	Unknown	11.29
Lot 16	33	26	31	2	Unknown	1.13
Lot 17	33	26	31	2	Unknown	1.13
Lots 22, 23 and 26	33	26	31	17	Unknown	5.16
Lots 37 and 44	33	26	31	10	Unknown	3.11
Lot 63	33	26	31	5	Unknown	1.79
Lot 71	33	26	31	5	Unknown	1.79
Lot 118	33	26	31	5	Unknown	1.79
Lot 119	33	26	31	5	Unknown	1.79
Lot 120	33	26	31	5	Unknown	1.79
Lot 122	33	26	31	5	Unknown	1.79
Seminole Land & Investment Co's. Sub-div. of all	4	27	31			
Lot 1	4	27	31	5	Unknown	1.79
Lots 4 and 13	4	27	31	10	Unknown	3.14
Lots 17 and 23	4	27	31	10	Unknown	3.14
Lot 19	4	27	31	5	Unknown	1.79
Lot 38	4	27	31	5	Axton, Mrs. T. S.	1.79
Lot 42	4	27	31	5	Jacobs, H. C.	1.79
Lot 62	4	27	31	5	Unknown	1.79
Lot 81	4	27	31	5	Bailey, J. F.	1.79
Lot 86	4	27	31	5	Hopkins Est.	1.79
Lot 91	4	27	31	5	Bussard, B. Est.	1.79
Lot 92	4	27	31	5	Unknown	1.79
Lots 109 and 116	4	27	31	10	Unknown	3.14
Lot 113	4	27	31	5	Unknown	1.79
Lot 127	4	27	31	5	Unknown	1.79
Seminole Land & Investment Co's. Sub-div. of all	5	27	31			
Lot 20	5	27	31	5	Unknown	1.79
Lot 22	5	27	31	5	Unknown	1.79
Lots 23 and 26	5	27	31	10	Unknown	3.14
Lot 27	5	27	31	5	Unknown	1.79
Lot 29	5	27	31	5	Unknown	1.79
Lot 38	5	27	31	5	Shriver, E. C.	1.79
Lot 49	5	27	31	5	Unknown	1.79
Lot 59	5	27	31	5	Unknown	1.79
Lot 61	5	27	31	5	Unknown	1.79
Lot 79	5	27	31	5	Unknown	1.79
Lot 81	5	27	31	5	Unknown	1.79
Lot 96	5	27	31	5	Hopkins Est.	1.79
Lots 100, 103, 116 and 125	5	27	31	20	Unknown	5.83
Seminole Land & Investment Co's. Sub-div. of all	6	27	31			
Lots 2, 11, 14, 21, 24, 35, 36, 39, 45, 51, 75, 85, 92, 96, 97, 112, 113, 119, 120, 124 and 128	6	27	31	110	Hopkins Est.	30.32
Lot 1	6	27	31	5	Unknown	1.79
Lots 5, 28, 37, 44	6	27	31	20	Unknown	5.83
Lot 18	6	27	31	5	Unknown	1.79
Lot 23	6	27	31	5	Unknown	1.79
Lot 27	6	27	31	5	Unknown	1.79
Lot 38	6	27	31	5	Unknown	1.79
Lot 39	6	27	31	5	Unknown	1.79
Lot 46	6	27	31	5	Unknown	1.79
Lot 48	6	27	31	5	Unknown	1.79
Lot 60	6	27	31	5	Unknown	1.79
Lot 62	6	27	31	5	Unknown	1.79
Lot 70	6	27	31	5	Unknown	1.79
Lot 71	6	27	31	5	Unknown	1.79
Lots 72 and 73	6	27	31	10	Unknown	3.14
Lot 76	6	27	31	5	Husband, O. C.	1.79
Lot 78	6	27	31	5	Unknown	1.79
Lot 80	6	27	31	5	Seaman, Mrs. R. M.	1.79
Lot 81	6	27	31	5	Unknown	1.79
Lot 84	6	27	31	5	Unknown	1.79
Lot 89	6	27	31	5	Unknown	1.79
Lots 101 and 102	6	27	31	10	Unknown	3.14
Lot 107	6	27	31	5	Unknown	1.79
Lot 115	6	27	31	5	Unknown	1.79
Lot 117	6	27	31	5	Unknown	1.79
Lot 125	6	27	31	5	Unknown	1.79
Lot 126	6	27	31	5	Unknown	1.79
Lot 127	6	27	31	5	Unknown	1.79
Seminole Land & Investment Co's. Sub-div. of frac	7	27	31			
Lot 5	7	27	31	5	Unknown	1.79
Lot 6	7	27	31	5	Unknown	1.79
Lot 26	7	27	31	5	Unknown	1.79
Lot 33	7	27	31	5	Unknown	1.79
Lot 14	7	27	31	5	Hopkins Est.	1.79
Lot 38	7	27	31	5	Unknown	1.79
Lot 42	7	27	31	5	Unknown	1.79
Lot 71	7	27	31	5	Unknown	1.79
Lot 77	7	27	31	5	Unknown	1.79
Lot 87	7	27	31	5	Unknown	1.79
Seminole Land & Investment Co's. Sub-div. of frac	8	27	31			
Lots 2, 4, 6, 7, 8, 10, 12, 14, 15, 20, 22, 24, 26, 27, 30, 32, 34, 35, 36, 40, 49, 50, 51, 55, 57, 60, 61, 62	8	27	31	140	Unknown	39.02
Lot 41	8	27	31	5	Unknown	1.79
Lot 42	8	27	31	5	Unknown	1.79
Lot 43	8	27	31	5	Unknown	1.79
Lot 44	8	27	31	5	Unknown	1.79
Lot 45	8	27	31	5	Unknown	1.79
Lot 46	8	27	31	5	Unknown	1.79
Lot 47	8	27	31	5	Unknown	1.79
Lot 52	8	27	31	5	Unknown	1.79
Lot 53	8	27	31	5	Unknown	1.79
Lot 54	8	27	31	5	Unknown	1.79
Lot 56	8	27	31	5	Unknown	1.79
Lot 59	8	27	31	5	Hopkins Est.	1.79
Lot 65	8	27	31	5	Unknown	1.79
Lot 69	8	27	31	5	Unknown	1.79
Seminole Land & Investment Co's. Sub-div. of all	9	27	31			
Lots 3, 14, 19, 20, 24, 25, 30, 33, 53, 54, 55, 56, 57, 58, 60, 62, 70 to 75 inc, 77, 78, 82, 84, 85, 86, 87, 89, 90, 91, 92, 93, 95, 98, 100, 101, 103, 104, 105, 109, 111, 113, 115 to 120 inc	9	27	31	250	Unknown	73.57
Lots 7, 82 and 95	9	27	31	15	Bailey, J. F.	4.48
Lot 23	9	27	31	5	Unknown	1.79
Lot 25	9	27	31	5	Unknown	1.79
Lot 26	9	27	31	5	Unknown	1.79
Lots 34 and 47	9	27	31	10	Unknown	3.14
Lot 49	9	27	31	5	Unknown	1.79
Lot 42	9	27	31	5	Unknown	1.79
Lots 37, 44	9	27	31	10	Unknown	3.14
Lot 38	9	27	31	5	Unknown	1.79
Lot 41	9	27	31	5	Hopkins Est.	1.79
Lot 62	9	27	31	5	Harris, Mrs. D. A.	1.79
Lot 68	9	27	31	5	Unknown	1.79
Lot 79	9	27	31	5	Unknown	1.79
Lot 90	9	27	31	5	Unknown	1.79
Lots 114, 127	9	27	31	10	Unknown	3.14
Seminole Land & Investment Co's. Sub-div. of W½	10	27	31			
Lots 3, 6, 8, 9, 10, 11, 12, 20, 23, 25, 28, 38, 43, 69, 74, 85, 92, 101, 106, 117, 118, 123 and 124	10	27	31	115	Unknown	31.96
Lot 56	10	27	31	5	Unknown	1.79
Lot 99	10	27	31	5	Unknown	1.79
Seminole Land & Investment Co's. Sub-div. of N½ and N½ of SE¼ and SE¼ of SE¼ and NE¼ of SW¼	9	26	30			
Lots 6, 11 and 22	9	26	30	15	Lisam, A.	3.49
Lots 51 and 62	9	26	30	10	Unknown	3.82
Lot 84	9	26	30	5	Unknown	2.11
Seminole Land & Investment Co's. Sub-div. of N½ of NE¼ and SE¼	10	26	30			
Lots 62, 63, 66, 79 and 123	10	26	30	25	Hopkins Est.	14.05
Lot 48	10	26	30	5	Unknown	7.17
Lot 51	10	26	30	5	Unknown	7.17
Lot 94	10	26	30	5	Unknown	7.17
Lots 95 and 96	10	26	30	10	Unknown	33.80
Lots 112 and 113	10	26	30	10	Russell, R. J.	33.80
Seminole Land & Investment Co's. Sub-div. of all except N½ of N½	11	26	30			
Russell Sub-Division						
A re-sub div of Lots 32 and 34	11	26	30			
Lots 1 and 2					Unknown	1.15
Lots 31, 35 and 36					Unknown	1.46
Lot 46	11	26	30	5	Unknown	7.17
Lots 49 and 64	11	26	30	10	Mengel, W. H.	13.95
Lot 52	11	26	30	5	Hauer, John	7.17
Lot 56	11	26	30	5	Adams, W. M. & wife	7.17
Lot 73	11	26	30	5	Unknown	7.17
Lot 76	11	26	30	5	Bailey, J. F.	7.17
Lots 84 and 95	11	26	30	10	Unknown	13.99
Lots 115 and 126	11	26	30	10	Unknown	13.99
Lot 121	11	26	30	5	Unknown	7.17
Lot 125	11	26	30	5	Unknown	7.17

DESCRIPTION OF LAND	Section	Township S.	Range E.	Acres	OWNER	Amount of Taxes and Costs
Seminole Land & Investment Co's. Sub-div. of all except N½ of NW¼	12	26	30			
Lot 17	12	26	30	5	Unknown	7.17
Lot 31	12	26	30	5	Bradley, E. B.	7.17
Lots 34, 47 and 60	12	26	30	15	Cowan, J. L. Est.	20.61
Lot 41	12	26	30	5	Unknown	7.17
Lot 58	12	26	30	5	Unknown	7.17
Lot 63	12	26	30	5	Unknown	7.17
Lot 64	12	26	30	5	Unknown	7.17
Lot 70	12	26	30	5	Unknown	7.17
Lot 78	12	26	30	5	Unknown	7.17
Lot 81	12	26	30	5	Livingston, Alice	7.17
Lot 83	12	26	30	5	Unknown	7.17
Lot 90	12	26	30	5	Unknown	7.17
Lot 91	12	26	30	5	Unknown	7.17
Lot 92	12	26	30	5	Unknown	7.17
Lot 100	12	26	30	5	Unknown	13.89
Lot 103	12	26	30	5	Unknown	7.17
Lot 106	12	26	30	5	Unknown	7.17
Lot 110	12	26	30	5	Unknown	7.17
Lot 111	12	26	30	5	Unknown	7.17
Lots 113 and 114	12	26	30	10	Unknown	13.89
Lot 115	12	26	30	5	Unknown	7.17
Lots 119 and 122	12	26	30	10	Unknown	13.89
Lot 135	12	26	30	5	Unknown	7.17
Seminole Land & Investment Co's. Sub-div. of all	13	26	30			
Lots 4 and 15	13	26	30	10	Unknown	3.82
Lots 9 and 24	13	26	30	10	Unknown	3.82
Lots 11 and 22	13	26	30	10	Gray, H. N.	3.82
Lots 21, 36, 44, 45, 52, 53, 60, 61, 87, 96, 107 and 114	13	26	30	60	Unknown	20.91
Lots 56 and 73	13	26	30	10	Unknown	3.82
Lots 67 and 69	13	26	30	10	Unknown	3.82
Lot 96	13	26	30	5	Unknown	2.14
Lot 105	13	26	30	5	Unknown	2.14
Lot 108	13	26	30	5	Smith, Glen	2.14
Lot 110	13	26	30	5	Unknown	2.14
Lot 115	13	26	30	5	Unknown	2.14
Lot 123	13	26	30	5	Hall, C. J.	2.14
Seminole Land & Investment Co's. Sub-div. of all	14	26	30			
Lots 22 and 126	14	26	30	10	Jennings, D.	3.82
Lots 34, 47, 50 and 63	14	26	30	20	Unknown	7.17
Lot 37	14	26	30	5	Thomas, C. E.	2.14
Lot 38	14	26	30	5	Unknown	2.14
Lot 39	14	26	30	5	Unknown	2.14
Lot 60	14	26	30	5	Mengel, G. H.	2.14
Lot 65	14	26	30	5	Unknown	2.14
Lots 69 and 100	14	26	30	10	Bailey, J. F.	3.82
Lot 74	14	26	30	5	Unknown	2.14
Lot 115	14	26	30	5	Unknown	2.14
Seminole Land & Investment Co's. Sub-div. of all	15	26	30			
Lot 2	15	26	30	5	Leonard, E. J.	2.14
Lots 13, 94, 99, 128	15	26	30	20	Unknown	7.17
Lot 8	15	26	30	5	Unknown	2.14
Lot 27	15	26	30	5	Unknown	2.14
Lot 45	15	26	30	5	Evans, Carl	2.14
Lot 52	15	26	30	5	Unknown	2.14
Lots 66 and 79	15	26	30	10	Unknown	3.82
Lot 72	15	26	30	5	Unknown	2.14
Lot 74	15	26	30	5	Unknown	2.14
Lot 92	15	26	30	5	Balnet, J. F.	2.14
Lot 96	15	26	30	5	Katz Sons, M.	2.14
Lots 100, 108, 116 and 125	15	26	30	20	Unknown	7.17
Lot 115	15	26	30	5	Unknown	2.14
Lot 119	15	26	30	5	Zisler, W. H.	2.14
Seminole Land & Investment Co's. Sub-div. of NE¼ of SE¼	16	26	30			
Lots 65, 90, 91 and 96	16	26	30	20	Unknown	5.82
Seminole Land & Investment Co's. Sub-div. of Lots 3, 4, SE¼ of SW¼, W½ of SE¼	17	26	30			
Lot 68	17	26	30	5	Unknown	1.79
Lot 69	17	26	30	5	Unknown	1.79
Lot 85	17	26	30	5	Unknown	1.79
Lot 100	17	26	30	5	Perkins, D. G.	1.79
Lot 123	17	26	30	5	McNeal, Mrs. L. A.	1.79
Seminole Land & Investment Co's. Sub-div. of E½ of E½	19	26	30			
Lots 15 and 16	19	26	30	6	Hopkins Est.	1.79
Lots 49 and 64	19	26	30	10	Vaughn, G. W.	3.14
Lot 65	19	26	30	5	Unknown	1.79
Lots 115 and 126	19	26	30	10	Unknown	3.14
Seminole Land & Investment Co's. Sub-div. of all	20	26	30			
Lot 16	20	26	30	5	Unknown	1.79
Lot 22	20	26	30	5	Unknown	1.79
Lot 35	20	26	30	5	Unknown	1.79
Lot 47	20	26	30	5	Unknown	1.79
Lot 70	20	26	30	5	Unknown	1.79
Lot 71	20	26	30	5	Unknown	1.79
Lots 87 and 90	20	26	30	10	Unknown	3.14
Lots 97 and 112	20	26	30	10	Unknown	3.14
Lots 98 and 127	20	26	30	10	Unknown	3.14
Lots 115 and 128	20	26	30	10	Unknown	3.14
Lot 121	20	26	30	5	Munson, M.	1.79
Seminole Land & Investment Co's. Sub-div. of all except NW¼ of SW¼	21	26	30			
Lots 2 and 31	21	26	30	10	Unknown	3.14
Lot 3	21	26	30	5	Unknown	1.79
Lots 4 and 13	21	26	30	10	Unknown	3.14
Lot 22	21	26	30	5	Unknown	1.79
Lot 32	21	26	30	5	Unknown	1.79
Lot 36	21	26	30	5	Unknown	1.79
Lot 38	21	26	30	5	Unknown	1.79
Lot 45	21	26	30	5	Unknown	1.79
Lots 59, 70 and 75	21	26	30	15	Unknown	4.48
Lot 77	21	26	30	5	Unknown	1.79
Lot 69	21	26	30	5	Unknown	1.79
Lot 79	21	26	30	5	Unknown	1.79
Lots 92 and 95	21	26	30	10	Harris, Walter	3.14
Lot 94	21	26	30	5	Unknown	1.79
Lots 101 and 124	21	26	30	10	Unknown	3.14
Lot 104	21	26	30	5	Unknown	1.79
Lot 112	21	26	30	5	Unknown	1.79
Lot 114	21	26	30	5	Unknown	1.79
Seminole Land & Investment Co's. Sub-div. of all	22	26	30			
Lot 5	22	26	30	5	Unknown	1.79
Lot 6	22	26	30	5	Unknown	1.79
Lot 11	22	26	30	5	Unknown	1.79
Lot 13	22	26	30	5	Unknown	1.79
Lot 14	22	26	30	5	Unknown	1.79
Lot 42	22	26	30	5	Unknown	1.79
Lot 43	22	26	30	5	Unknown	1.79
Lot 54	22	26	30	5	Unknown	1.79
Lots 56 and 58	22	26	30	10	Unknown	3.14
Lot 59	22	26	30	5	Unknown	1.79
Lot 67	22	26	30	5	Unknown	1.79
Lot 71	22	26	30	5	Unknown	1.79
Lot 78	22	26	30	5	Bailey, J. F.	1.79
Lots 84, 88, 92 and 93	22	26	30	20	Unknown	5.82
Lot 89	22	26	30	5	Warren, Jed	1.79
Lot 94	22	26	30	5	Unknown	1.79
Lot 100	22	26	30	5	Unknown	1.79
Lot 104	22	26	30	5	Unknown	1.79
Lot 110	22	26	30	5	Wilson, D. O.	1.79
Lots 118 and 125	22	26	30	10	Unknown	3.14
Lot 122	22	26	30	5	Unknown	1.79
Lot 126	22	26	30	5	Unknown	1.79
Seminole Land & Investment Co's. Sub-div. of all except NW¼ of SW¼	23	26	30			
Lot 5	23	26	30	5	Unknown	1.79
Lots 12 and 21	23	26	30	10	Unknown	3.14
Lot 22	23	26	30	5	Unknown	1.79
Lot 81	23	26	30	5	Bishop, L. A.	1.79
Lots 68 and 77	23	26	30	10	Unknown	3.14
Lot 118	23	26	30	5	Unknown	1.79
Seminole Land & Investment Co's. Sub-div. of all	24	26	30			
Lot 1	24	26	30	5	Unknown	1.79
Lots 3, 6, 7, 8, 10, 11, 12, 17, 28, 26, 27, 33, 39, 48, 66, 75 and 78	24	26	30	85	Hopkins Est.	23.60
Lots 4 and 13	24	26	30	10	Unknown	3.14
Lot 16	24	26	30	5	Unknown	1.79
Lots 21 and 28	24	26	30	10	Unknown	3.14
Lot 25	24	26	30	5	Unknown	1.79
Lots 30 and 31	24	26	30	10	Unknown	3.14
Lot 32	24	26	30	5	Unknown	1.79
Lot 37	24	26	30	5	Unknown	1.79
Lot 42	24	26	30	5	Unknown	1.79
Lot 45	24	26	30	5	Unknown	1.79
Lot 47	24	26	30	5	Unknown	1.79
Lot 60	24	26	30	5	Unknown	1.79
Lot 65	24	26	30	5	Unknown	1.79
Lot 70	24	26	30	5	Unknown	1.79
Lot 77	24	26	30	5	Unknown	1.79
Lot 80	24	26	30	5	Unknown	1.79
Lot 82	24	26	30	5	Unknown	1.79
Lot 84	24	26	30	5	Unknown	1.79
Lot 90	24	26	30	5	Unknown	1.79
Lot 94	24	26	30	5	Unknown	1.79
Lot 96	24	26	30	5	Unknown	1.79
Lot 98	24	26	30	5	Unknown	1.79
Lot 103	24	26	30	5	Mitchell, M. B.	1.79
Lot 105	24	26	30	5	Wilson, D. O.	1.79
Lot 106	24	26	30	5	Unknown	1.79
Lot 110	24	26	30	5	Unknown	1.79
Lot 114	24	26	30	5	Unknown	1.79
Lot 115	24	26	30	5	Unknown	1.79
Lot 118	24	26	30	5	Unknown	1.79
Lot 120	24	26	30	5	Unknown	1.79
Lot 122	24	26	30	5	Unknown	1.79
Seminole Land & Investment Co's. Sub-div. of all	25	26	30			
Lots 5, 15, 30, 37, 44, 60, 64, 73, 81, 85, 94, 96, 97, 106, 109, 110, 117 and 124	25	26	30	90	Hopkins Est.	24.94
Lot 4	25	26	30	5	Unknown	1.79
Lots 7 and 10	25	26	30	10	Unknown	3.14
Lots 35, 47, 56, 63	25	26	30	20	Unknown	5.82
Lot 22	25	26	30	5	Unknown	1.79
Lot 22	25	26	30	5	Unknown	1.79
Lot 29	25	26	30	5	Walker, Mrs. Ida	1.79
Lot 34	25	26	30	5	Unknown	1.79
Lots 30 and 43	25	26	30	10	Unknown	3.14
Lot 38	25	26	30	5	Unknown	1.79
Lots 40, 41, 56, 73	25	26	30	20	Unknown	5.82
Lot 48	25	26	30	5	Unknown	1.79
Lot 49	25	26	30	5	Unknown	1.79
Lot 55	25	26	30	5	Unknown	1.79
Lot 57	25	26	30	5	Unknown	1.79
Lot 58	25	26	30	5	Unknown	1.79
Lot 59	25	26	30	5	Unknown	1.79
Lot 67	25	26	30	5	Unknown	1.79
Lot 70	25	26	30	5	Unknown	1.79
Lot 77	25	26	30	5	Unknown	1.79
Lot 84	25	26	30	5	Unknown	1.79
Lots 87 and 90	25	26	30	10	Johnson, L. M.	3.14
Lot 89	25	26	30	5	Unknown	1.79
Lot 93	25	26	30	5	Unknown	1.79
Lot 100	25	26	30	5	Unknown	1.79
Lot 111	25	26	30	5	Unknown	1.79
Lots 113 and 128	25	26	30	10	Unknown	3.14
Lot 115	25	26	30	5	Unknown	1.79
Lot 126	25	26	30	5	Unknown	1.79
Seminole Land & Investment Co's. Sub-div. of all	26	26	30			
Lot 4	26	26	30	5	Unknown	1.79
Lot 6	26	26	30	5	Unknown	1.79
Lot 7	26	26	30	5	Unknown	1.79
Lot 8	26	26	30	5	Unknown	1.79
Lot 9	26	26	30	5	Unknown	1.79
Lot 10	26	26	30	5	Unknown	1.79
Lot 11	26	26	30	5	Unknown	1.79
Lots 12, 21, 22, 24, 119	26	26	30	25	Hopkins Est.	7.17
Lots 20 and 29	26	26	30	10	Unknown	3.14
Lot 23	26	26	30	5	Unknown	1.79
Lot 26	26	26	30	5	Unknown	1.79
Lot 27	26	26	30	5	Unknown	1.79
Lots 34 and 47	26	26	30	10	Unknown	3.14
Lots 38 and 43	26	26	30	10	Unknown	3.14
Lot 46	26	26	30	5	Bailey, J. F.	1.79
Lots 49, 64 and 65	26	26	30	15	Unknown	4.48
Lot 53	26	26	30	5	Unknown	1.79
Lot 54	26	26	30	5	McCann, M. D.	1.79
Lot 55	26	26	30	5	Unknown	1.79
Lot 57	26	26	30	5	Unknown	1.79
Lots 62 and 67	26	26	30	10	Unknown	3.14
Lot 66	26	26	30	5	Unknown	1.79
Lot 68	26	26	30	5	Unknown	1.79
Lot 70	26	26	30	5	Unknown	1.79
Lots 71 and 74	26	26	30	10	Unknown	3.14
Lot 72	26	26	30	5	O'Neal, F. S.	1.79
Lots 75 and 86	26	26	30	10	Unknown	3.14
Lot 76	26	26	30	5	Unknown	1.79
Lot 77	26	26	30	5	Dendel, W. C.	1.79
Lot 79	26	26	30	5	Unknown	1.79
Lot 82	26	26	30	5	Unknown	1.79
Lot 84	26	26	30	5	Unknown	1.79
Lot 87	26	26	30	5	Conn, B. C.	1.79
Lot 90	26	26	30	5	Unknown	1.79
Lot 93	26	26	30	5	Unknown	1.79
Lot 96	26	26	30	5	Unknown	1.79
Lot 97	26	26	30	5	Unknown	1.79
Lot 98	26	26	30	5	Unknown	1.79
Lots 105, 106, 119 and 122	26	26	30	20	Unknown	5.82
Lot 108	26	26	30	5	Unknown	1.79
Lot 121	26	26	30	5	Unknown	1.79
Lot 124	26	26	30	5	Unknown	1.79
Lot 125	26	26	30	5	Unknown	1.79
Lot 132	26	26	30	5	Unknown	1.79
Seminole Land & Investment Co's. Sub-div. of all	27	26	30			
Lots 17 and 32	27	26	30	10	Unknown	3.14
Lot 40	27	26	30	5	Unknown	1.79
Lot 44	27	26	30	5	Unknown	1.79
Lot 46	27	26	30	5	Unknown	1.79
Lots 50 and 80	27	26	30	10	Bailey, J. F.	3.14
Lot 56	27	26	30	5	Unknown	1.79
Lots 67 and 78	27	26	30	10	Unknown	3.14
Lot 98	27	26	30	5	Unknown	1.79
Lot 99	27	26	30	5	Unknown	1.79
Lots 105 and 120	27	26	30	10	Unknown	3.14
Lot 106	27	26	30	5	Unknown	1.79
Lot 122	27	26	30	5	Unknown	1.79
Seminole Land & Investment Co's. Sub-div. of all	28	26	30			
Lots 3, 14, 19, 85, 92, 98	28	26	30	30	Unknown	8.51
Lots 17 and 32	28	26	30	10	Unknown	3.14
Lots 33, 35, 48, 54, 57, 75, 82, 88, 95	28	26	30	45	Unknown	12.55
Lot 39	28	26	30	5	Unknown	1.79
Lot 56	28	26	30	5	Unknown	1.79
Lots 61 and 62	28	26	30	10	Unknown	3.14
Lot 64	28	26	30	5	Unknown	1.79
Lots 67, 68 and 77	28	26	30	15	Unknown	4.48
Lot 70	28	26	30	5	Bailey, J. F.	1.79
Lots 93 and 94	28	26	30	10	Unknown	3.14
Lot 99	28	26	30	5	Unknown	1.79
Lots 98, 106, 107 and 127	28	26	30	20	Unknown	5.82
Lots 100 and 109	28	26	30	10	Unknown	3.14
Lot 103	28	26	30	5	Ellard, Wm.	1.79
Lot 104	28	26	30	5	Unknown	1.79
Lots 110, 113 and 126	28	26	30	15	Unknown	4.48
Lots 111, 116, 121 and 122	28	26	30	20	Unknown	5.82
Lot 119	28	26	30	5	Unknown	1.79
Lot 124	28	26	30	5	Unknown	1.79
Seminole Land & Investment Co's. Sub-div. of E½ of E½ and SW¼ of NE¼ and NW¼	29	26	30			
Lots 2, 15, 18 and 31	29	26	30	20	Randall, Mrs. H. E.	5.82
Lot 7	29	26	30	5	Unknown	1.79
Lot 11	29	26	30	5	Farnsworth, A.	1.79
Lot 41	29	26	30	5	Bailey, J. F.	1.79
Lot 50	29	26	30	5	Unknown	1.79
Lot 58	29	26	30	5	Unknown	1.79
Lot 61	29	26	30	5	Unknown	1.79
Seminole Land & Investment Co's. Sub-div. of E½ of NE¼ and Lot 4	32	26	30			
Lots 34 and 47	32	26	30	10	Unknown	3.14
Lot 65	32	26	30	5	Unknown	1.79
Seminole Land & Investment Co's. Sub-div. of all except E½ of NE¼ and S½ of SE¼	33	26	30			
Lot 4	33	26	30	5	Goff, H. E.	1.79
Lot 5	33	26	30	5	Unknown	1.79
Lot 27	33	26	30	5	Unknown	1.79
Lot 31	33	26	30	5	White, G. H.	1.79
Lot 39	33	26	30	5	Unknown	1.79
Lot 40	33	26	30	5	Goff, H. E.	1.79
Lot 63	33	26	30	5	Unknown	1.79
Lots 65 and 80	33	26	30	10	Unknown	3.14
Fractional Lot 74	33	26	30	5	Unknown	1.79
Seminole Land & Investment Co's. Sub-div. of all except SW¼ of SW¼	34	26	30			
Lot 28	34	26	30	5	Unknown	1.79
Lot 51	34	26	30	5	Tettman, J.	1.79
Lots 67 and 78	34	26	30	10	Unknown	3.14
Lot 90	34	26	30	5	Unknown	1.79
Seminole Land & Investment Co's. Sub-div. of all except SE¼ of NW¼	35	26	30			
Lots 3, 34, 42, 47, 50, 51, 62, 80, 88, 79, 85, 83, 87, 90, 91, 101, 103, 106, 107, 110, 115, 119, 122, 123, 125, 128	35	26	30	130	Hopkins Est.	34.65
Lot 13	35	26	30	5	Unknown	1.79
Lot 22	35	26	30	5	Unknown	1.79
Lot 35	35	26	30	5	Unknown	1.79
Lot 46	35	26	30	5	Unknown	1.79
Lots 55, 56 and 58	35	26	30	15	Unknown	3.14
Lot 67	35	26	30	5	Unknown	1.79
Lot 72	35	26	30	5	Unknown	1.79
Lot 79	35	26	30	5	Unknown	1.79
Lots 88 and 89	35	26	30	10	Unknown	3.14
Lot 95	35	26	30	5	Unknown	1.79
Lot 99	35	26	30	5	Unknown	1.79
Lot 106	35	26	30	5	Unknown	1.79
Lot 111	35	26	30	5	Unknown	1.79
Lot 113	35	26	30	5	Bailey, J. F.	1.79
Lot 117	35	26	30	5	Unknown	1.79
Lot 118	35	26	30	5	Travers, H. J.	1.79
Seminole Land & Investment Co's. Sub-div. of all	36	26	30			
Lot 1	36	26	30	5	Unknown	1.79
Lots 3, 6, 12, 14, 16, 25, 31, 34, 35, 37, 46, 47, 49, 50, 53, 64, 78, 79	36	26	30	90	Hopkins Est.	24.94
Lot 5	36	26	30	5	Unknown	1.79
Lot 10	36	26	30	5	Unknown	1.79
Lot 15	36	26	30	5	Unknown	1.79
Lots 17 and 32	36	26	30	10	Unknown	3.14
Lot 19	36	26	30	5	Unknown	1.79
Lots 21 and 28	36	26	30	10	Unknown	3.14
Lots 33 and 48	36	26	30	10	Unknown	3.14
Lot 38	36	26	30	5	Johnson, E. A.	1.79
Lot 43	36	26	30	5	Unknown	1.79
Lot 44	36	26	30	5	Unknown	1.79
Lot 45	36	26	30	5	Unknown	1.79
Lots 52 and 61	36	26	30	10	Unknown	3.14
Lot 53	36	26	30	5	Unknown	1.79
Lot 54	36	26	30	5	Cochrane, J. L.	1.79
Lot 59	36	26	30	5	Unknown	1.79
Lot 60	36	26	30	5	Unknown	1.79
Lot 65	36	26	30	5	Unknown	1.79
Lot 67	36	26	30	5	Unknown	1.79
Lot 68	36	26	30	5	Unknown	1.79
Lots 69 and 76	36	26	30	10	Unknown	3.14
Lot 71	36	26	30	5	Unknown	1.79
Lots 72 and 73	36	26	30	10	Unknown	3.14
Lot 81	36	26	30	5	Unknown	1.79
Lots 82 and 95	36	26	30	10	Unknown	3.14
Lot 86	36	26	30	5	Unknown	1.79
Lot 91	36	26	30	5	Unknown	1.79
Lot 99	36	26	30	5	Unknown	1.79
Lot 104	36	26	30	5	Unknown	1.79
Lot 107	36	26	30	5	Unknown	1.79
Lot 110	36	26	30	5	Unknown	1.79
Lot 111	36	26	30	5	Unknown	1.79
Lot 112	36	26	30	5	Unknown	1.79
Lot 114	36	26	30	5	Unknown	1.79
Lot 116	36	26	30	5	Unknown	1.79
Lots 119 and 122	36	26	30	10	Unknown	3.14
Lot 125	36	26	30	5	Unknown	1.79
Lot 128	36	26	30	5	Unknown	1.79
Seminole Land & Investment Co's. Sub-div. of all	1	27	30			
Lots 1, 16, 24, 39, 41, 48, 49, 53, 56, 57, 62, 75, 86, 87, 60, 90, 95, 102, 79, 120, 112, 114, 121, 123, 127, 50, 63, 59, 65, 97 and 106	1	27	30	155	Unknown	42.81
Lot 2	1	27	30	5	Unknown	1.79
Lot 6	1	27	30	5	Unknown	1.79
Lots 8 and 9	1	27	30	10	Unknown	3.14
Lot 11	1	27	30	5	Unknown	1.79
Lots 13, 102 and 126	1	27	30	15	Bailey, J. F.	4.48
Lot 20	1	27	30	5	Unknown	1.79
Lot 21	1	27	30	5	Unknown	1.79
Lot 27	1	27	30	5	Unknown	1.79
Lot 34	1	27	30	5	Unknown	1.79
Lot 47	1	27	30	5	Unknown	1.79
Lot 54	1	27	30	5	Unknown	1.79
Lot 67	1	27	30	5	Unknown	1.79
Lots 68, 77	1	27	30	10	Unknown	3.14
Lot 70	1	27	30	5	Unknown	1.79
Lot 72	1	27	30	5	Unknown	1.79
Lot 73	1	27	30	5	Unknown	1.79
Lot 76	1	27	30	5	Unknown	1.79
Lot 78	1	27	30	5	Unknown	1.79
Lot 88	1	27	30	5	Unknown	1.79
Lot 91	1	27	30	5	Unknown	1.79
Lots 92 and 101	1	27	30	10	Unknown	3.14
Lots 98 and 111	1	27	30	10	Unknown	3.14
Lot 99	1	27	30	5	Unknown	1.79
Lot 113	1	27	30	5	Unknown	1.79
Lot 117 and 124	1	27	30	10	Unknown	3.14
Lot 119	1	27	30	5	Unknown	1.79
Lot 122	1	27	30	5	Unknown	1.79
Lot 126	1	27	30	5	Unknown	1.79
Seminole Land & Investment Co's. Sub-div. of all except S½ of SW¼	2	27	30			
Lot 4	2	27	30	5	Unknown	1.79
Lots 5 to 12 inc., 20, 21, 23 to 28 inc., 34, 36, 37, 38, 39, 41, 42, 43, 55, 58, 60, 70, 71, 73, 74, 75, 79, 82, 90, 93, 95	2	27	30	185	Unknown	51.46
Lot 13	2	27	30	5	Unknown	1.79
Lot 15	2	27	30	5	Unknown	1.79
Lot 16	2	27	30	5	Unknown	1.79
Lot 18	2	27	30	5	Unknown	1.79
Lot 29	2	27	30	5	Unknown	1.79
Lot 31	2	27	30	5	Unknown	1.79
Lot 35	2	27	30	5	Unknown	1.79
Lot 45	2	27	30	5	Unknown	1.79
Lot 47	2	27	30	5	Lewis, Mrs. C. A.	1.79
Lot 48	2	27	30	5	Unknown	1.79
Lot 79	2	27	30	5	Unknown	1.79
Lot 84	2	27	30	5	Unknown	1.79
Lot 87	2	27	30	5	Unknown	1.79
Lots 98, 111, 118 and 127	2	27	30	20	Unknown	5.82
Lot 110	2	27	30	5	Unknown	1.79
Lot 128	2	27	30	5	Unknown	1.79
Lots 88 and 89	2	27	30	10	Unknown	3.14
Seminole Land & Investment Co's. Sub-div. of E½	9	27	30			
Lots 1, 18	9	27	30	10	Unknown	2.48
Lots 2, 14, 15, 19, 30, 33, 35, 45, 46, 48, 49, 52, 64, 67, 97, 112, 114, 128	9	27	30	90	Hopkins Est.	18.88
Lot 3	9	27	30	5	Unknown	1.46
Lot 21	9	27	30	5	Unknown	1.46
Lot 61	9	27	30	5	Unknown	1.46
Lot 78	9	27	30	5	Unknown	1.46
Lots 84 and 93	9	27	30	10	Unknown	2.48
Lot 96	9	27	30	5	Unknown	1.46
Lot 110	9	27	30	5	Unknown	1.46
Lot 111	9	27	30	5	Unknown	1.46
Lot 115	9	27	30	5	Unknown	1.46
Lot 125	9	27	30	5	Unknown	1.46
Lot 126	9	27	30	5	Shroffe, A. E.	1.46
Lot 127	9	27	30	5	Bailey, J. F.	1.46
Seminole Land & Investment Co's. Sub-div. Of All	10	27	30			
Lots 14, 49, 91, 103, 106, 107, 115, 125, 128, 35, 58, 78, 88	10	27	30	65	Unknown	14.19
Lot 5	10	27	30	5	Unknown	1.46
Lot 22	10	27	30	5	Unknown	1.46
Lot 30	10	27	30	5	Unknown	1.46
Lot 34	10	27	30	5	Unknown	1.46
Lot 43	10	27	30	5	Unknown	1.46
Lot 46	10	27	30	5	Unknown	1.46
Lots 47, 50	10	27	30	10	Unknown	2.48
Lot 54	10	27	30	5	Unknown	1.46
Lot 57	10	27	30	5	Unknown	1.46
Lot 59	10	27	30	5	Unknown	1.46
Lot 66	10	27	30	5	Unknown	1.46
Lot 70	10	27	30	5	Unknown	1.46
Lot 75	10	27	30	5	Unknown	1.46
Lot 81	10	27	30	5	Unknown	1.46
Lot 92	10	27	30	5	Unknown	1.46
Lot 98	10	27	30	5	Unknown	1.46
Lot 102	10	27	30	5	Unknown	1.46
Lot 105	10	27	30	5	Unknown	1.46
Lot 113	10	27	30	5	Unknown	1.46
Lot 116	10	27	30	5	Unknown	1.46
Lot 117	10	27	30	5	Unknown	1.46
Lot 119	10	27	30	5	Unknown	1.46
Lot 120	10	27	30	5	Unknown	1.46
Lot 121	10	27	30	5	Unknown	1.46
Lot 123	10	27	30	5	Unknown	1.46
Seminole Land & Investment Co's. Sub-div. of All	11	27	30			
Lots 1, 8, 9, 11, 14, 16, 17, 20, 22, 23, 25, 26, 27, 28, 30, 35, 36, 38, 39, 40, 41, 42, 43, 45, 46, 47, 49, 51, 52, 56, 57, 60, 61, 62, 65, 67, 66, 68, 69, 76, 83, 84, 85, 86, 87, 89, 90, 92, 94, 96, 97, 98, 107, 108, 109, 111, 112, 115, 116, 117, 124, 125, 126	11	27	30	325	Unknown	66.46
Lot 2	11	27	30	5	Unknown	1.46
Lot 3	11	27	30	5	Unknown	1.46
Lots 4, 11	11	27	30	10	Unknown	2.48
Lot 21	11	27	30	5	Unknown	1.46
Lot 24	11	27	30	5	Unknown	1.46
Lots 54, 59	11	27	30	10	Unknown	2.48
Lot 70	11	27	30	5	Bailey, C. A.	1.46
Lots 72, 73	11	27	30	10	Unknown	2.48
Lot 75	11	27	30	5	Unknown	1.46
Lot 77	11	27	30	5	Unknown	1.46
Lot 81	11	27	30	5	Unknown	1.46
Lot 102	11	27	30	5	Ansborough, Sam	1.46
Lot 103	11	27	30	5	Unknown	1.46
Lot 104	11	27	30	5	Unknown	1.46
Lot 106	11	27	30	5	Unknown	1.46
Lot 114	11	27	30	5	Unknown	1.46
Lot 122	11	27	30	5	Unknown	1.46
Lot 127	11	27	30	5	Unknown	1.46
Seminole Land & Investment Co's. Sub-div. of All	12	27	30			
Lots 1, 16	12	27	30	10	Unknown	2.48
Lot 2	12	27	30	5	Unknown	1.46
Lot 7	12	27	30	5	Unknown	1.46
Lot 8	12	27	30	5	Unknown	1.46
Lot 11	12	27	30	5	Unknown	1.46
Lot 15	12	27	30	5	Unknown	1.46
Lots 24, 27, 33	12	27	30	15	Hopkins Est.	3.48
Lot 30	12	27	30	5	Unknown	1.46
Lot 32	12	27	30	5	Unknown	1.46
Lots 35, 38	12	27	30	10	Unknown	2.48
Lots 37, 105, 106	12	27	30	15	Bailey, J. F.	3.48
Lot 39	12	27	30	5	Unknown	1.46
Lot 40	12	27	30	5	Unknown	1.46
Lot 43	12	27	30	5	Unknown	1.46
Lot 50	12	27	30	5	Unknown	1.46
Lot 51	12	27	30	5	Unknown	1.46
Lots 52, 61	12	27	30	10	Unknown	2.48
Lot 54	12	27	30	5	Unknown	1.46
Lots 55, 58	12	27	30	10	Unknown	2.48
Lots 78, 79	12	27	30	10	Unknown	2.48
Lot 60	12	27	30	5	Unknown	1.46
Lot 62	12	27	30	5	Unknown	1.46
Lot 65	12	27	30	5	Unknown	1.46
Lots 66, 73	12	27	30	10	Unknown	2.48
Lot 69	12	27	30	5	Unknown	1.46
Lot 76	12	27	30	5	Unknown	1.46
Lot 82	12	27	30	5	Unknown	1.46
Lot 83	12	27	30	5	Unknown	1.46
Lot 88	12	27	30	5	Unknown	1.46
Lot 91	12	27	30	5	Unknown	1.46
Lot 94	12	27	30	5	Unknown	1.46
Lots 96, 112	12	27	30	10	Unknown	2.48
Lot 102	12	27	30	5	Unknown	1.46
Lot 107	12	27	30	5	Unknown	1.46
Lot 110	12	27	30	5	Unknown	1.46
Lot 111	12	27	30	5	Unknown	1.46
Lot 114	12	27	30	5	Unknown	1.46
Lots 117, 124	12	27	30	10	Unknown	2.48
Lot 125	12	27	30	5	Unknown	1.46
Lot 127	12	27	30	5	Unknown	1.46
Lot 128	12	27	30	5	Unknown	1.46
Lot 129	12	27	30	5	Unknown	1.46
Seminole Land & Investment Co's. Sub-div. of All	15	27	30			
Lots 1, 3, 4, 13, 14, 16, 19, 25, 28, 30, 32, 37, 38, 39, 42, 44, 48, 52, 59, 60, 64, 65, 80, 81, 82, 89, 96, 101, 102, 97, 104, 108, 109, 110, 112, 116, 119, 120, 121, 125, 126, 127, 128	15	27	30	215	Hopkins Est.	44.86
Lots 5, 12	15	27	30	10	Unknown	2.48
Lots 6, 9, 24	15	27	30	15	Unknown	3.48
Lot 11	15	27	30	5	Unknown	1.46
Lot 21	15	27	30	5	Unknown	1.46
Lot 23	15	27	30	5	Unknown	1.46
Lot 26	15	27	30	5	Unknown	1.46
Lots 29, 36	15	27	30	5	Unknown	1.46
Lot 31	15	27	30	5	Unknown	1.46
Lot 33	15	27	30	5	Unknown	1.46
Lots 34, 47	15	27	30	10	Unknown	2.48

DESCRIPTION OF LAND	Section	Township S.	Range E.	Acres	OWNER	Amount of Taxes and Costs
Lots 35, 46	13	27	30	10	Unknown	2.48
Lot 48	13	27	30	5	Unknown	1.46
Lot 42	13	27	30	5	Unknown	1.46
Lots 48, 50	13	27	30	10	Unknown	2.48
Lot 32	13	27	30	5	Bailey, J. F.	1.46
Lot 34	13	27	30	5	Unknown	1.46
Lot 55	13	27	30	5	Unknown	1.46
Lot 58	13	27	30	5	Unknown	1.46
Lot 63	13	27	30	5	Unknown	1.46
Lots 66, 79	13	27	30	10	Unknown	2.48
Lot 67	13	27	30	5	Unknown	1.46
Lot 68	13	27	30	5	Unknown	1.46
Lot 69	13	27	30	5	Unknown	1.46
Lot 72	13	27	30	5	Unknown	1.46
Lot 84	13	27	30	5	Unknown	1.46
Lot 86	13	27	30	5	Unknown	1.46
Lot 88	13	27	30	5	Unknown	1.46
Lot 87	13	27	30	5	Unknown	1.46
Lot 89	13	27	30	5	Unknown	1.46
Lot 90	13	27	30	5	Unknown	1.46
Lots 91, 93	13	27	30	10	Unknown	2.48
Lot 100	13	27	30	5	Unknown	1.46
Lot 106	13	27	30	5	Unknown	1.46
Lot 108	13	27	30	5	Unknown	1.46
Lot 109	13	27	30	5	Unknown	1.46
Lot 115	13	27	30	5	Unknown	1.46
Lots 117, 120	13	27	30	10	Unknown	2.48
Seminole Land & Investment Co's. Sub-div. of All	14	27	30			
Lots 2, 15	14	27	30	10	Bailey, J. F.	2.48
Lots 3, 51, 53, 62, 70, 75, 107, 120	14	27	30	40	Hopkins Est.	8.51
Lots 4, 13	14	27	30	10	Unknown	2.48
Lot 5	14	27	30	5	Unknown	1.46
Lots 8, 9	14	27	30	10	Unknown	2.48
Lot 10	14	27	30	5	Unknown	1.46
Lot 12	14	27	30	5	Unknown	1.46
Lots 14, 19, 30	14	27	30	15	Unknown	3.48
Lot 20	14	27	30	5	Unknown	1.46
Lot 21	14	27	30	5	Unknown	1.46
Lot 22	14	27	30	5	Unknown	1.46
Lot 23	14	27	30	5	Unknown	1.46
Lot 24	14	27	30	5	Unknown	1.46
Lot 25	14	27	30	5	Unknown	1.46
Lot 27	14	27	30	5	Unknown	1.46
Lot 34	14	27	30	5	Unknown	1.46
Lot 33	14	27	30	5	Unknown	1.46
Lots 36, 45	14	27	30	10	Ross, C. O.	2.48
Lots 38, 43	14	27	30	10	Unknown	2.48
Lots 40, 41	14	27	30	10	Unknown	2.48
Lots 42, 55	14	27	30	10	Unknown	2.48
Lot 46	14	27	30	5	Unknown	1.46
Lots 48, 49	14	27	30	10	Unknown	2.48
Lot 50	14	27	30	5	Unknown	1.46
Lot 52	14	27	30	5	Unknown	1.46
Lot 58	14	27	30	5	Unknown	1.46
Lot 60	14	27	30	5	Unknown	1.46
Lot 64	14	27	30	5	Unknown	1.46
Lot 65	14	27	30	5	Unknown	1.46
Lot 66	14	27	30	5	Unknown	1.46
Lots 68, 120	14	27	30	10	Unknown	2.48
Lots 69, 76	14	27	30	10	Unknown	2.48
Lot 71	14	27	30	5	Unknown	1.46
Lots 72, 73	14	27	30	10	Unknown	2.48
Lot 74	14	27	30	5	Unknown	1.46
Lot 79	14	27	30	5	Unknown	1.46
Lots 80, 91	14	27	30	10	Unknown	2.48
Lot 83	14	27	30	5	Unknown	1.46
Lot 85	14	27	30	5	Unknown	1.46
Lot 86	14	27	30	5	Unknown	1.46
Lot 91	14	27	30	5	Unknown	1.46
Lot 93	14	27	30	5	Unknown	1.46
Lot 96	14	27	30	5	Unknown	1.46
Lot 97	14	27	30	5	Unknown	1.46
Lots 106, 117, 124	14	27	30	10	Unknown	2.48
Lot 109	14	27	30	5	Unknown	1.46
Lot 112	14	27	30	5	Unknown	1.46
Lot 127	14	27	30	5	Unknown	1.46
Seminole Land & Investment Co's. Sub-div. of All	15	27	30			
Lots 1, 6, 9, 14, 16, 17, 19, 20, 21, 23, 28, 29, 30, 31 to 37 Inc., 41, 44, 45 to 52 Inc., 54, 56, 61, 63, 64, 70, 71, 74, 78, 82, 85, 87, 89, 90, 92, 94, 98, 99, 100, 102, 105, 106, 107, 109, 110, 112, 114, 115, 116, 117, 118, 119, 122, 123, 124, 126, 125, 128	15	27	30	340	Hopkins Est.	69.13
Lots 2, 25	15	27	30	10	Unknown	2.48
Lots 4, 13	15	27	30	10	Unknown	2.48
Lot 11	15	27	30	5	Unknown	1.46
Lot 18	15	27	30	5	Unknown	1.46
Lot 22	15	27	30	5	Unknown	1.46
Lot 26	15	27	30	5	Unknown	1.46
Lot 27	15	27	30	5	Unknown	1.46
Lot 28	15	27	30	5	Unknown	1.46
Lot 39	15	27	30	5	Unknown	1.46
Lot 42	15	27	30	5	Unknown	1.46
Lot 55	15	27	30	5	Unknown	1.46
Lots 57, 127	15	27	30	10	Bailey, J. F.	2.48
Lot 58	15	27	30	5	Unknown	1.46
Lot 62	15	27	30	5	Unknown	1.46
Lots 66, 79	15	27	30	10	Unknown	2.48
Lot 69	15	27	30	5	Unknown	1.46
Lot 73	15	27	30	5	Unknown	1.46
Lot 78	15	27	30	5	Unknown	1.46
Lot 84	15	27	30	5	Unknown	1.46
Lot 85	15	27	30	5	Unknown	1.46
Lot 86	15	27	30	5	Unknown	1.46
Lot 88	15	27	30	5	Unknown	1.46
Lot 93	15	27	30	5	Unknown	1.46
Lot 95	15	27	30	5	Unknown	1.46
Lot 96	15	27	30	5	Unknown	1.46
Lot 97	15	27	30	5	Unknown	1.46
Lot 111	15	27	30	5	Unknown	1.46
Lot 120	15	27	30	5	Unknown	1.46
Lot 121						
Seminole Land & Investment Co's. Sub-div. of All except SE¼ of SE¼	16	27	30			
Lots 1, 2, 3, 4, 11, 13, 14, 15, 16, 19, 21, 24, 27, 28, 29, 30 to 37 Inc., 44, 45, 46, 47, 51, 54, 59, 60, 62, 63, 78, 79, 81, 82, 83, 85, 90, 91, 92, 94, 95, 97, 100, 101, 104, 107, 110, 116, 117 to 124 Inc., 126, 80	16	27	30	300	Hopkins Est.	62.13
Lots 8, 12	16	27	30	10	Unknown	2.48
Lot 17	16	27	30	5	Unknown	1.46
Lot 18	16	27	30	5	Unknown	1.46
Lot 20	16	27	30	5	Unknown	1.46
Lot 22	16	27	30	5	Unknown	1.46
Lot 23	16	27	30	5	Unknown	1.46
Lot 25	16	27	30	10	Gerus, M. F.	2.48
Lots 38, 43	16	27	30	5	Unknown	1.46
Lot 39	16	27	30	5	Unknown	1.46
Lot 40	16	27	30	5	Unknown	1.46
Lot 41	16	27	30	5	Unknown	1.46
Lot 42	16	27	30	10	Unknown	2.48
Lots 48, 49	16	27	30	5	Unknown	1.46
Lot 55	16	27	30	5	Unknown	1.46
Lot 63	16	27	30	5	Unknown	1.46
Lot 64	16	27	30	5	Unknown	1.46
Lot 66	16	27	30	5	Unknown	1.46
Lot 75	16	27	30	5	Unknown	1.46
Lot 77	16	27	30	5	Unknown	1.46
Lot 86	16	27	30	5	Unknown	1.46
Lot 88	16	27	30	5	Unknown	1.46
Lot 89	16	27	30	5	Unknown	1.46
Lot 98	16	27	30	5	Unknown	1.46
Lot 99	16	27	30	5	Unknown	1.46
Lot 103	16	27	30	5	Unknown	1.46
Lot 106	16	27	30	5	Unknown	1.46
Lot 109	16	27	30	5	Unknown	1.46
Lot 118	16	27	30	5	Unknown	1.46
Lot 127	16	27	30	5	Unknown	1.46
Seminole Land & Investment Co's. Sub-div. of E½	17	27	30			
Lot 2	17	27	30	5	Unknown	1.46
Lots 4, 12, 20, 29, 33, 48, 60, 67, 77, 78, 80, 81, 98, 120, 126, 127, 128	17	27	30	85	Hopkins Est.	17.56
Lot 15	17	27	30	5	Unknown	1.46
Lot 19	17	27	30	5	Unknown	1.46
Lot 31	17	27	30	5	Unknown	1.46
Lots 39, 46	17	27	30	10	Unknown	2.48
Lot 36	17	27	30	5	Unknown	1.46
Lots 45, 52	17	27	30	10	Unknown	2.48
Lot 63	17	27	30	5	Lee, Mrs. Etta	1.46
Lot 66	17	27	30	5	Unknown	1.46
Lots 82, 86	17	27	30	10	Unknown	2.48
Lots 83, 94	17	27	30	10	Unknown	2.48
Lot 84	17	27	30	5	Unknown	1.46
Lots 87, 132	17	27	30	10	Unknown	2.48
Lot 93	17	27	30	5	Unknown	1.46
Lot 100	17	27	30	5	Unknown	1.46
Lot 109	17	27	30	5	Unknown	1.46
Lots 110, 111, 113	17	27	30	15	Unknown	3.48
Seminole Land & Investment Co's. Sub-div. of All Fractional except NW¼ of SW¼ & SE¼ of SE¼	6	26	31			
Lots 271, 272, 273, 274, 303, 304, 305, 308	6	26	31	10	St. Cloud Realty Co.	7.17
Lot 318	6	26	31	1¼	Hopkins Est.	2.14
Lot 301	6	26	31	1¼	Ledbetter, F. S. Jr.	2.14
Lots 317, 319, 324	6	26	31	3¾	Vandenburgh, L.	5.49
Frac. Lots 329, 344, 361, 378	6	26	31	3	Unknown	7.17
Lots 335, 336, 337, 367, 369, 338, 368	6	26	31	8¾	Unknown	20.61
Lots 349, 355, 356, 361, 382	6	26	31	6¼	Vandenburgh, L.	30.98
Lots 331, 383, 384	6	26	31	3¾	Moore, T. G.—Haymaker, H. A.	27.63
Lot 424	6	26	31	1¼	Unknown	2.14
Lot 431	6	26	31	1¼	Unknown	2.48
Lot 432	6	26	31	1¼	Lloyd, C.	13.98
Lot 434	6	26	31	1¼	Unknown	2.48
Lot 465	6	26	31	1¼	Unknown	2.48
Lot 467	6	26	31	1¼	Unknown	2.48
Seminole Land & Investment Co's. Sub-div. of Fractional E½ and SE¼ of SW¼ less Lake Front Addition	33	25	30			
Land recorded in Book 41, Page 270 less Land recorded in Book 57, Page 69	33	25	30	200	Unknown	330.75
Seminole Land & Investment Co's. Sub-div. of All Fractional except Lake Front Addition	34	25	30			
Land recorded in Book 54, Page 51	34	25	30	1¼	Unknown	47.65
Lots 398, 403, 430	34	25	30	2¾	Durrs John	5.49
Seminole Land & Investment Co's. Sub-div. of All Fractional except Lake Front Addition	36	25	30			
Lots 440, 451, 452, 477, 483, 484, 485, 508, 509, 519	36	25	30		Unknown	18.19
Seminole Land & Investment Co's. Sub-div. of All Fractional E½ except Lake Front Addition	1	26	30			
Lots 3, 4, 5, 6, 27, 28, 29, 30, 34, 35, 36, 37, 38, 79, 80, 81, 82, 83, 86, 87, 88, 89, 79, 91, 92, 93, 94, 95, 98, 99, 100, 101, 102, 124 to 135 Inc., 156, 157, 158, 159, 160	1	26	30	60	Unknown	49.39
Lots 28, 39, 40, 58, 413, 419, 420, 445, 446, 478, 479, 480, 482, 511	1	26	30	17½	Hopkins Est.	34.35
Lots 123, 134, 297, 398, 234, 393	1	26	30	7½	Bailey, J. F.	16.28
Lot 168	1	26	30	1¾	Unknown	3.82
Lot 185	1	26	30	1¾	Unknown	3.82
Lot 190	1	26	30	1¼	White, J.	3.14
Lot 199	1	26	30	1¼	Unknown	3.14
Lots 232, 249 (1925)	1	26	30	2½	Unknown	2.48
Lots 257, 288, 289, 320, 321, 352	1	26	30	7½	St. Cloud Realty Co.	20.61
Lot 292	1	26	30	1¼	Unknown	3.14
Lot 317	1	26	30	1¼	Unknown	3.14
Lot 329	1	26	30	1¼	Beech, G. A.	3.14
Lot 384	1	26	30	1¾	St. Cloud Realty Co.	3.82
Lots 424, 441, 455, 474	1	26	30	7½	Unknown	9.20
E 165 ft. Lots 423, 442	1	26	30	¾	Unknown	1.79
Lots 496, 507	1	26	30	2½	Reimer & Saegers	5.83
Lots 497, 498, 505, 506	1	26	30	5	Unknown	11.29
Seminole Land & Investment Co's. Sub-div. of W½	3	26	30			
Lots 11 to 22 Inc., 44 to 58 Inc., 53, 58, 73, 74, 76 to 82 Inc., 85, 87, 88, 105, 117, 140, 143, 146, 110 to 114 Inc., 267, 268, 269, 277, 299, 300, 301, 308, 309, 310, 321, 322, 278, 333, 340, 341, 342, 363, 364, 371, 398, 462, 467, 495, 454, 499, 500	3	26	30	96¼	Unknown	98.55
Lots 83, 84, 108, 109	3	26	30	5	Hopkins Est.	11.29
Lot 116	3	26	30	1¾	Unknown	12.89
Lot 115	3	26	30	1¼	Unknown	3.14
Lot 117	3	26	30	1¼	Unknown	3.14
Lots 175, 178, 298, 461	3	26	30	5	Unknown	11.29
Burns Addition to St. Cloud, Being a Re-survey of Lots 149, 156, 171, 172, 181, 182, 203, 204	3	26	30			
Lot 12, Block 3					Richardson, T. G.	1.13
Lots 180, 205	3	26	30	2½	Thomas, G. W.	29.61
Lots 369, 370, 399, 402	3	26	30	5	Unknown	67.65
Lots 432, 433, 434, 483, 484, 465, 486, 495, 496, 497, 498	3	26	30	13¾	Bailey, C. A.	37.72
Lots 490, 491	3	26	30	2½	Unknown	7.17
Lot 405	3	26	30	1¼	Watson, J. A.	3.82
Lots 425, 440	3	26	30	2½	Unknown	67.65
Lot 436	3	26	30	1¼	Unknown	3.14
Lots 472, 489, 503	3	26	30	3¾	Bailey, J. F.	54.21
Seminole Land & Investment Co's. Sub-div. of NE¼ & E½ of NW¼ & W½ of SE¼ less R.R. Right of Way	4	26	30			
Lots 390, 399, 412, 441, 453	4	26	30	6¼	Hopkins Est.	7.17
Lot 25	4	26	30	1¼	Unknown	1.29
Lot 39	4	26	30	1¼	Unknown	1.79
Lot 75	4	26	30	1¼	Unknown	1.79
Lot 43	4	26	30	1¼	Unknown	1.29
Lot 62	4	26	30	1¼	Unknown	1.79
Lots 107, 118, 120	4	26	30	3¾	Unknown	4.48
Lots 122, 130	4	26	30	2½	Unknown	3.14
Lots 137, 140	4	26	30	2½	Unknown	3.14
Lots 166, 167	4	26	30	2½	Unknown	3.14
Lots 189, 190	4	26	30	2½	Unknown	3.14
Lots 227, 228, 233, 234, less 1 acre Sq. in NE Corner Lots 227, 234	4	26	30	4	Chambers	6.13
Lot 357	4	26	30	1¼	Unknown	1.79
C. W. Daups Sub-div. of Lot 37	11	26	30			
Lot 14, Blk. D					Unknown	3.14
Lots 21, 22, 23, 24, Blk. D					Unknown	47.49
Yingling & Daup's Sub-div. of Lots 38, 43	11	26	30			
Lots 30, 31, 32, 34, 33, Blk. A					Williams, Grace L.	54.21
Lots 43, 44, 45, 46, Blk. A					Unknown	11.29
Lots 63, 64, Blk. B					Unknown	34.05
Williams Sub-div. of Lot 44	11	26	30			
Lots 37 to 48 Inc.					Unknown	29.61
H. W. Folsom's Sub-div. of Lots 39, 42	12	26	30			
Lot 1, Blk. B					Unknown	21.33
ST. CLOUD						
Lot 9 and S½ Lot 11, Blk. 1					Unknown	2.48
Lot 10 and N½ Lot 11, Blk. 1					Fuller, M. S.	2.48
Lot 19, Blk. 1					Unknown	1.79
Lot 10, Blk. 3					Unknown	1.79
Lot 9, Blk. 3					Unknown	1.79
Lot 17, Blk. 3					Unknown	1.79
Lot 1, Blk. 4					Unknown	1.79
Lot 2, Blk. 4					Unknown	1.79
Lots 18, 19, Blk. 4					Unknown	3.14
Lot 7, Blk. 5					Unknown	1.79
Lot 21, Blk. 5					Conley, E. P.	1.79
Lots 8, 10, Blk. 6					Unknown	17.26
Lots 18, 20, 22, 24, Blk. 7					Bailey, C. A.	8.51
Lots 10, 11, 12, Blk. 9					Unknown	5.48
Lots 13, 14, 15, 16, less E. 96 ft. Blk. 9					Stratton, P. B.	3.82
Lots 1, 2, 5, 6, 9, 10, 18 to 24 Inc., Blk. 10					Unknown	25.09
Lots 4, 5, 6, 13 to 24 Inc., Blk. 11					Unknown	43.46
Lots 3, 4, Blk. 12					Unknown	10.24
Lots 19, 20, Blk. 14					Unknown	13.89
Lot 22, Blk. 15					Unknown	7.17
Lots 19, 20, 21, Blk. 16					Unknown	14.56
Lots 1, 2, 3, 4, Blk. 18					Stanley, Mrs. J.	54.21
Lots 6, 8, 9, Blk. 18					McPherson, W. H.	12.55
Lot 7, Blk. 18					Unknown	4.48
Lot 29, Blk. 18					Unknown	4.48
Lot 31, Blk. 18					Unknown	4.48
Lot 15, Blk. 19					Unknown	4.48
Lots 2, 5, 6, Blk. 20					Unknown	10.54
Lot 14, Blk. 21					Unknown	3.14
Lots 17, 18, Blk. 21					Unknown	5.83
Lot 19, Blk. 21					Unknown	3.14
Lot 21, Blk. 21					Unknown	3.14
Lot 17, Blk. 22					Unknown	1.13
Lot 19, Blk. 22					Unknown	1.13
Lots 1, 2, 3, 4, 22, 23, 24, Blk. 23					Bailey, J. F.	5.18
Lot 17, Blk. 23					Unknown	1.13
Lot 21, Blk. 23					Unknown	1.13
Lot 18, Blk. 24					Unknown	1.13
Lots 21, 22, Blk. 24					Smith, Mrs. B. S.	1.79
Lots 23, 24, Blk. 24					Mays, J. B.	13.89
Lots 1, 2, Blk. 25					Whitehead, A. L.	2.48
Lot 7, Blk. 25					Flynn, Anna	1.46
Lots 9 to 12 Inc., Blk. 25					Unknown	27.33
Lots 3, 4, Blk. 26					Unknown	2.48
Lot 8, Blk. 26					Unknown	1.46
Lot 12, Blk. 27					Unknown	1.46
Lot 22, Blk. 27					Unknown	1.46
Lot 21, Blk. 27					Unknown	1.46
Lot 22, Blk. 27					Unknown	1.46
Lot 2, Blk. 28					Unknown	1.46
Lot 5, Blk. 28					Unknown	1.46
Lot 10, Blk. 28					Unknown	1.46
Lot 13, Blk. 28					Unknown	1.46
Lots 3, 4, 5, Blk. 29					Unknown	3.48
Lot 11, Blk. 29					Unknown	1.46
Lot 12, Blk. 29					Unknown	1.46
Lot 22, Blk. 29					Unknown	1.46
Lot 3, Blk. 30					Unknown	1.46
Lot 16, Blk. 30					Unknown	1.46
Lots 11, 12, 13, Blk. 31					Farrand, E. A.	3.48
Lot 28, Blk. 32					Unknown	1.46
Lot 24, Blk. 32					Hopkins Est.	1.46
Lot 1, Blk. 33					Unknown	1.46
Lots 7, 8, Blk. 33					Unknown	2.48
Lot 22, Blk. 33					Unknown	1.46
Lot 24, Blk. 33					Unknown	1.46
Lots 13, 14, Blk. 34					Unknown	10.54
Lots 23, 24, Blk. 34					Unknown	2.48
Lot 7, Blk. 35					Shriver, E. C.	1.13
Lot 9, Blk. 35					Unknown	1.13
Lot 10, Blk. 35					Unknown	1.13
Lot 11, Blk. 35					Unknown	1.13
Lot 24, Blk. 35					Unknown	1.46
Lots 1, 2, 3, 4, Blk. 36					Unknown	4.48
Lot 3, Blk. 36					Unknown	1.46
Lots 18, 19, Blk. 36					Unknown	1.79
Lot 26, Blk. 36					Unknown	3.10
Lots 13, 16, Blk. 37					Unknown	[illegible]
Lots 9, 10, Blk. 40					Vinson, J. W.	81.00
Lots 14, 15, Blk. 44					Gatliff, H.	13.80
Lots 22, 23, Blk. 44					Riley, F. B.	13.80
Lot 24, Blk. 44					Unknown	7.17
Lots 5, 6, Blk. 50					Unknown	20.61
Lots 9, 10, Blk. 50					Goff, H. E.	10.54
Lots 5, 6, Blk. 51					Unknown	8.51
Lots 23, 24, Blk. 51					Pidgeon, E.	8.51
Lot 17, Blk. 52					Unknown	3.82
Lots 1, 2, Blk. 53					McBeth, J. B.	5.83
Lot 20, Blk. 53					Unknown	3.14
Lot 21, Blk. 53					Unknown	3.14
Lot 24, Blk. 53					Unknown	3.14
Lots 11, 12, Blk. 56					Warfield, H. L.	34.57
Lot 11, Blk. 58					Unknown	2.48
Lot 12 Blk. 58					Unknown	2.48
Lot 8, Blk. 59					Rogers, E. H.	2.48
Lots 23 and 24 Blk. 59					Unknown	4.48
Lot 7 Blk. 60					Unknown	2.48
Lots 1 and 2 Blk. 61					Warfield, H. L.	69.93
Lot 16 Blk. 61					Unknown	3.14
Lot 24 Blk. 62					Ward & Stone	3.14
Lots 3 and 4 Blk. 63					Unknown	20.61
Lots 15 and 16 Blk. 63					Unknown	20.61
Lot 9 Blk. 66					Fallows, A. K.	5.49
Lots 9, 10, 11 and 12 Blk. 67					Unknown	54.21
Lots 13, 14, 15 and 16 Blk. 71					Unknown	290.65
Lots 5 and 6 Blk. 72					Vandeleigh, L.	101.25
Lots 17, 18, 19 and 20 Blk. 73					Bailey, J. F.	27.33
Lots 17 and 18 Blk. 75					McFern, Geo. Est.	27.33
J. P. Welcker's Supplemental Pl. at						
W½ Lots 13 to 16 Inc Blk 98					Haymaker, H. P.	13.89
W½ Lots 17 to 21 Inc Blk 98					Haymaker, H. A.	17.26
St. Cloud (continued)						
Lot 3 Blk 81					Unknown	1.46
Lot 4 Blk 81					Unknown	1.46
Lot 10 Blk 81					Unknown	1.18
Lot 20 Blk 82 (1925)					Ellis, C. H.	1.13
Lot 10 Blk 82					Ellis, C. H.	1.13
Lots 19 and 20 Blk 83					Unknown	2.48
Lots 3 and 4 Blk 84					Unknown	2.48
Lot 5 Blk 84					Unknown	1.46
Lot 7 Blk 84					Unknown	1.46
Lot 28 Blk 84					Unknown	1.46
Lot 5 Blk 85					Unknown	1.46
Lot 19 Blk 85					Unknown	1.46
Lot 13 Blk 86					Shubert, S. H.	1.46
Lot 1 Blk 88					Unknown	1.46
Lot 15 Blk 88					Unknown	1.46
Lot 16 Blk 88					Unknown	1.46
Lot 19 Blk 88					Unknown	1.46
Lot 21 Blk 88					Unknown	1.46
Lot 23 Blk 88					Unknown	1.46
Lot 10 Blk 89					Unknown	1.46
Lot 9 Blk 90					Unknown	1.46
Lot 22 Blk 90					Unknown	1.46
Lots 18 and 19 Blk 91					Unknown	5.83
Lots 7 and 10 Blk 92					Unknown	3.14
Lot 9 Blk 92					Unknown	1.79
Lot 21 Blk 93					Hopkins Est.	1.79
Lots 5 and 6 Blk 93					Unknown	3.14
Lots 11 and 12 Blk 93					Unknown	27.33
Lot 21 Blk 95					Unknown	3.82
Lots 15 and 16 Blk 100					Unknown	11.29
Lot 17 Blk 100					Unknown	5.83
Lots 21 and 22 Blk 102					Unknown	13.89
Lots 23 and 24 Blk 103					Unknown	202.05
Lots 5 and 6 Blk 105					Unknown	94.78
Lots 1, 2, 3 and 4 Blk 109					Unknown	121.41
Lot 12, Blk 111					Unknown	3.82
Lot 7 Blk 112					Unknown	3.14
Lot 10 Blk 112					Unknown	3.14
Lot 11 Blk 112					Unknown	3.14
Lot 12 Blk 112					Unknown	3.14
Lot 8 Blk 113					Unknown	3.14
Lot 1 Blk 117					Hopkins Est.	3.82
Lot 11 Blk 117					Bailey, J. F.	3.82
Lot 2 Blk 118					Unknown	3.82
Lot 2 Blk 119					Unknown	3.82
E 52 ft Lots 8, 9, 10 Blk 120					Unknown	17.26
W 50 ft Lots 8, 9, 10 Blk 120					Unknown	47.49
W 54 ft Lots 5, 6, 7 Blk 123					Unknown	47.49
Lot 8 Blk 123					Unknown	8.86
Lot 9 Blk 121					Unknown	8.86
Lot 10 Blk 121					Unknown	4.48
Lot 11 Blk 121					Unknown	4.48
Lots 1 to 16 Inc Blk 124					Shaner P. K.	54.21
Lamb's Re-subdivision of Blk 125						
Lot 6					Unknown	10.54
St. Cloud (continued)						
Lots 8 to 14 Inc except lot 10 blk 126					Hood, M. A.	67.60
Lot 10 Blk 126					Unknown	7.17
Lots 1 to 12 Inc. less W 100 ft. Blk. 127					Unknown	202.05
W 100 ft Lots 1 to 12 Inc Blk 127					Steen, B. L.	336.43
Lamb's Sub-div of W 80 ft of Lots 2 to 9 Inc Blk 129						
Lot 3					Unknown	34.05
Lot 4					Unknown	34.05
Lamb's Sub-Div of Lots 2 to 9 Inc Blk 129						
Lots 1 and 2					Steen, B. L.	81.18
Lot 3					Unknown	40.77
Lot 5					Unknown	40.77
Lot 8					Unknown	40.77
St. Cloud (continued)						
Lots 1, 2 and 3 Blk 130					Steen, B. L.	336.43
E 75 ft Lots 4, 5 Blk 130					Unknown	403.65
Lots 1 and 8 Blk 135					Unknown	21.95
Lot 1 Blk 134					Unknown	13.89
Lots 2, 3, 4 and 5 Blk 135					Hopkins Est.	34.05
Lot 7 Blk 136					Unknown	10.54
Lot 6 Blk 136					Unknown	10.54
Lot 8 Blk 143					Hall, Mrs. C. J.	1.79
Lot 9 Blk 143					Unknown	1.79
Lot 7 Blk 144					Unknown	1.79
Lot 3 Blk 145					Unknown	1.79
Lots 4, 6, 15, 17, 19 Blk 146					Unknown	17.26
Lots 10, 11 Blk 146					Burke, J. E.	7.17
Lots 12 and 13 Blk 146					Unknown	7.17
Lots 1 and 3 Blk 147					Vandenburgh, L.	10.54
Lot 9 Blk 147					Unknown	3.82
Lots 1, 2, 23, 24 Blk 148					Vandenburgh, L.	20.61
Lots 22, 23, 24 Blk 149					Unknown	13.89
Lots 15, 16, 17, 18 Blk 152					Payson, A. B.	13.89
Lots 9, 10, 11, 12 Blk 153					Scarr, Allen	121.41
Lots 11, 12 Blk 154					Unknown	27.33
Lots 1, 2, 3, 4 Blk 157					Palmer, Clara	67.65
Lots 19, 20, 21, 22, 23, 24 Blk 157					Unknown	40.77
Lots 13 to 16 Inc and 19 to 24 Inc Blk 158					Unknown	81.09
Lot 15 Blk 159					Unknown	10.54
Lots 9, 10, 11 Blk 160					Zetrouer & Coleman	58.80
Lots 15 and 16 Blk 160					Unknown	27.33
Lots 17, 18 Blk 160					Wigginton, A. H.	27.33
Lot 21 Blk 160					Unknown	13.89
Lot 22 Blk 160					Unknown	13.89
Lots 23, 24 Blk 160					Unknown	108.43
Lots 1, 2, 3, 4, 20, 23, 24, Blk 161					Unknown	1219.65
Lots 6, 19 Blk 161					Bailey, C. A.	202.05
Lot 13 Blk 161					Unknown	20.61
Lot 14 Blk 161					Unknown	17.26
Lot 22 Blk 161					Schultz, M.	17.26
Lots 1, 2, 3, 4, less W 65 ft Blk 162					Haymaker, H. A.	209.25
Lot 6 Blk 162					Steen, C. L.	27.33
Lots 7 and 9 Blk 162					Steen, B. L.	54.21
Lot 8 Blk 162					Unknown	27.33
Lot 12 Blk 162					Unknown	108.43
E 51 ft 4 inches Lots 1, 2, 3 Blk 163					Unknown	54.21
Lots 4, 5 Blk 163					Unknown	40.77
Lots 17, 18 Blk 163					Osteen, E. A.	269.25
Lots 22, 23, 24 Blk 163					Steen, B. L.	94.55
Lots 17, 18, 23, 24 Blk 165					Steen, B. L.	202.05
Lots 8, 9 Blk 166					Unknown	13.89
Lots 13, 14 Blk 166					Unknown	20.61
Lots 15, 16 Blk 166					Unknown	13.89
Lots 22, 23, 24 less W 100 ft Blk 166					Dawley, C. S.	40.77
Lots 17, 18 Blk 167					Unknown	67.65
Lot 7 Blk 171					Unknown	4.48
Lot 15 Blk 171					Unknown	4.48
Lots 11 and 12 Blk 172					Unknown	7.17
Lots 1, 2, 3, 4, 5, 6, Blk 174					Bailey, J. F.	23.98
Lot 8 Blk 174					Unknown	3.82
Lots 9, 10, 13 Blk 174					Cowan, J. L. Est.	10.54
Lot 22 Blk 174					Unknown	3.82
Lots 23, 24 Blk 174					Bailey, J. F.	10.54
Lot 1 Blk 175					Unknown	3.82
Lot 2 Blk 175					Hassler, W. E.	3.82
Lots 7, 8, Blk 175					Bailey, C. A.	7.17
Lot 9 Blk 175					Byrnes, H. I.	3.82
Lot 10 Blk 176					Unknown	3.14
Lots 11, 12 Blk 178					Unknown	3.82
Lots 3, 4, Blk 179					Moreland, A. W.	7.17
Lots 15 to 20 Inc Blk 181					Unknown	60.65
Lots 7, 8, Blk 182					Bailey, C. A.	67.65
Lots 11, 12 Blk 182					Linam, A.	67.65
Lot 15 Blk 182					Unknown	5.83
Lot 22 Blk 182					Dibbell, F.	40.77
Lots 11, 12 Blk 185					Unknown	17.26
Lots 13, 14 Blk 185					Bailey, J. F.	20.61
Lot 15 Blk 185					Ledbetter, F. S. Jr.	10.54
Lot 16 Blk 185					Unknown	10.54
Lots 17, 18 Blk 185					Unknown	17.26
Lots 3, 4 Blk 186					Unknown	27.33
Lots 16, 17, 18 Blk 186					Unknown	107.07
Lot 3 Blk 187					Unknown	20.61
Lot 8 Blk 187					Harris, Walter	27.33
Lot 10 Blk 187					Unknown	20.61
Lots 11, 12 Blk 187					Hopkins Est.	44.14
Lots 13, 14, 15, 17 Blk 188					Unknown	67.65
Lots 23, 24 Blk 188					G. A. R. Hall	269.25
Lots 19, 20 Blk 189					Unknown	27.33
Lot 20 Blk 191					Unknown	7.17
Lots 17, 18, 19, 20 Blk 194					Unknown	21.95
Lot 7, Blk 197					Bailey, J. F.	3.14
Lots 9, 10 Blk 197					Unknown	13.89
Lots 13, 14, Blk 198					Unknown	4.48
Lots 21, 22 Blk 198					Blood, D. D.	4.48
Lots 7, 8 Blk 199					Unknown	4.48
Lots 17, 18 Blk 199					Wilson, D. O.	4.48
Lots 5, 6 Blk 200					Unknown	20.61
Lot 22 Blk 200					Unknown	1.79
Lot 1 Blk 201					Unknown	1.79
Lot 2 Blk 201					Unknown	1.79
Lots 13, 14, 15, 16 Blk 201					Unknown	5.83
Lot 23 Blk 201					Unknown	1.79
Lot 24 Blk 201					Unknown	1.79
Lot 7 Blk 202					Farrand, E. A.	1.79
Lot 8 Blk 202					Unknown	1.79
Lot 20 Blk 202					Unknown	1.79
Lot 21 Blk 202					Unknown	1.79
Lots 9, 10 Blk 204					Unknown	2.48
Lots 13, 14 Blk 204					Fix, L.	2.48
Lots 1 and 2 Blk 206					Vaughn, G. W.	2.48
Lot 9 Blk 206					Unknown	1.46
Lot 22 Blk 206					Hopkins Est.	1.46
Lot 16 Blk 207					Unknown	1.46
Lot 19 Blk 207					Unknown	1.46
Lots 13 to 24 Inc Blk 209					Unknown	12.55
Lot 17 Blk 210					Unknown	1.79
Lot 19 Blk 210					Unknown	1.79
Lot 21 Blk 210					Unknown	1.79
Lot 22 Blk 210					Unknown	1.79
Lot 23 Blk 210					Unknown	1.79
Lots 21 to 24 Inc Blk 211					Unknown	8.51
Lots 15, 16 Blk 212					Unknown	7.17
Lot 24 (1925) Blk 213					Unknown	5.82
Lot 24 Blk 213					Unknown	3.82
Lots 9, 10, 11 Blk 214					Washer, Mary	27.33
Lots 7, 8 Blk 217					Unknown	13.89
Lots 15, 17, 18, 19 Blk 218					Unknown	40.77
Lot 20 Blk 218					Hopkins Est.	10.54
Lots 2, 3 Blk 219					Unknown	27.33
Lots 5, 6, 9, 18, 20 Blk 220					Unknown	67.65

DESCRIPTION OF LAND	Section	Township S.	Range E.	Acres	OWNER	Amount of Taxes and Costs
Lots 17, 18 Blk 220					Dehoven, B.	27.33
Lots 23, 24 Blk 229					Unknown	67.85
Lots 27, 22 Blk 222					Unknown	7.17
Lots 5, 6, 7, 8, 11 to 20 Inc., 23.24 Blk 226					Unknown	40.77
Lots 11, 12 Blk 223					Unknown	40.77
Lots 23, 24 Blk 224					Lhass, A.	15.89
Lot 15 Blk 227					Unknown	3.82
Lot 14 Blk 229					Unknown	3.14
Lot 15 Block 229					Wright, F. C.	3.14
Lot 16 Blk 229					Unknown	3.14
Lots 1 and 2 Blk 233					Elliott, A. B.	2.48
Lot 10 Blk 233					Unknown	1.46
Lot 15 Blk 233					Unknown	1.46
Lot 19 Blk 232					Unknown	1.46
Lots 20 to 21 Inc Blk 233					Unknown	20.61
Lot 22 Blk 234					Unknown	2.48
Lots 9 11, 14 Blk 235					Hopkins Est.	4.48
Lot 8 Blk 235					Unknown	1.79
Lots 1 and 2 Blk 236					Furlong, Mary, Adm.	4.48
Lot 6 Blk 237					Unknown	2.48
Lot 10 Blk 237					Conn, B. C.	2.48
Lot 15 Blk 238					Unknown	2.48
Lot 21 Blk 238					Unknown	2.48
Lots 18, 19 Blk 239					Unknown	56.86
Lots 17, 18 Blk 241					Case, Mila M.	8.53
Lots 23, 24 Blk 241					Unknown	8.53
Lots 1, 2, 3 Blk 242					Unknown	47.40
Lots 20, 21, 22, 23 Blk 242					Unknown	21.95
Lot 24 Blk 242					Buzzard, B. Est.	7.17
Lots 22, 23, 24 Blk 244					Bailey, J. F.	20.61
Lots 2 to 6 Inc, 11, 12, 19 to 24 Inc Blk 246					Unknown	44.14
Lots 9, 10 Blk 246					Unknown	4.48
Lots 13, 14 Blk 247					Unknown	15.60
Lots 8, 9, 10 Blk 248					Unknown	16.58
Lots 11, 12 Blk 248					Unknown	11.20
Lots 17, 18 Blk 248					Unknown	11.20
Lot 12 Blk 249					Hopkins Est.	3.14
Lots 21, 22 Blk 249					Unknown	3.82
Lot 7 Blk 253					Unknown	3.14
Lot 13 Blk 253					Wills, A.	3.14
Lot 18 Blk 253					Unknown	3.14
Lot 19 Blk 253					Unknown	3.14
Lot 20 Blk 253					Unknown	2.14
Lot 21 Blk 253					Unknown	3.14
Lot 22 Blk 253					Unknown	3.14
Lots 13, 14, 15, 16 Blk 254					Unknown	3.82
Lot 19 Blk 254					Unknown	1.79
Lot 2 Blk 256					Unknown	1.46
Lot 3 Blk 256					Unknown	1.46
Lot 4 Blk 256					Unknown	1.46
Lot 15 Blk 257					Unknown	1.46
Lot 22 Blk 257					Unknown	1.46
Lot 8 Blk 258					Unknown	1.46
Lot 20 Blk 258					Unknown	1.46
Lot 19 Blk 258					Unknown	1.46
Lot 3 Blk 259					Unknown	1.46
Lots 8, 9 Blk 259					Unknown	2.48
Lot 15 Blk 259					Unknown	1.46
Lot 18 Blk 259					Unknown	1.46
Lot 21 Blk 259					Unknown	1.46
Lot 7 Blk 260					Unknown	1.46
Lot 22 Blk 260					Bailey, J. F.	1.46
Lot 13 Blk 261					Unknown	1.46
Lot 6 Blk 262					Unknown	1.46
Lot 7 Blk 262					Unknown	1.46
Lots 20, 21 Blk 262					Unknown	2.48
Lot 22 Blk 262					Unknown	1.46
Lots 1 and 2 Blk 263					Unknown	2.48
Lot 18 Blk 263					Unknown	1.46
Lot 19 Blk 263					Unknown	1.46
Lot 11 Blk 264					Southwick, F. L.	1.46
Lots 12, 13 Blk 264					Unknown	2.48
Lot 14 Blk 264					Unknown	1.46
Lot 15 Blk 264					Mistick, B. F.	1.46
Lots 1, 2 Blk 265					Unknown	2.48
Lots 7 to 10 Inc Blk 265					Unknown	4.48
Lots 11, 12 Blk 265					Unknown	2.48
Lots 7 and 8 Blk 266					Unknown	2.48
Lots 17, 18 Blk 266					Conn, B. C.	2.48
Lot 21 Blk 266					Unknown	1.46
Lots 23, 24 Blk 266					Unknown	2.48
Lot 22 Blk 269					Unknown	1.46
Lot 7 Blk 267					Unknown	3.60
Lot 11 Blk 269					Menzel, G. H.	1.46
Lot 23 Blk 269					Unknown	1.46
Lots 13, 14, 15, 16 Blk 270					Unknown	4.48
Lot 5 Blk 271					Unknown	1.46
Lot 1 Blk 272					Unknown	1.46
Lot 12 Blk 272					Unknown	1.46
Lots 13, 14, 15, 16 Blk 273					Wells, H. E.	4.48
Lot 15 Blk 274					Hopkins Est.	3.14
Lots 13, 14, 15, 16 Blk 275					Unknown	11.20
Lots 19, 20 Blk 276					Unknown	3.83
Lots 17 to 20 Inc Blk 278					Hall, Ervin	44.14
Lots 11, 12 Blk 277					Dettinger, L. C.	60.93
Lot 13 Blk 277					Unknown	7.17
Lots 7, 8 Blk 278					Hotchkiss, L. M.	34.90
Lot 5 Blk 279					Unknown	7.17
Lot 13 Blk 283					Bailey, J. F.	4.48
Lots 23, 24 Blk 283					Unknown	60.23
Lot 15 Blk 283					Unknown	1.46
Lot 16 Blk 283					Unknown	1.46
Lots 17, 18, 19 Blk 283					Bailey, J. F.	35.69
Lot 5 Blk 286					Unknown	1.46
Lot 6 Blk 286					Unknown	1.46
Lot 17 Blk 286					Unknown	1.46
Lot 18 Blk 286					Unknown	1.46
Lot 16 Blk 287					Unknown	1.46
Lot 17 Blk 288					Farrand, H. A.	1.46
Lot 18 Blk 289					Unknown	1.46
Lot 23 Blk 289					Unknown	1.46
Lot 24 Blk 289					Unknown	1.46
Lot 3 Blk 290					Unknown	1.46
Lot 4, 5 Block 290					Byrnes, H. L.	2.48
Lot 7 Blk 290					Unknown	1.46
Lot 11 Blk 290					Unknown	1.46
Lot 15 Blk 291					Unknown	1.46
Lot 18 Blk 291					Unknown	1.46
Lot 2 Blk 292					Farrand, E. A.	1.46
Lot 5 Blk 292					Unknown	1.46
Lot 17 Blk 292					Unknown	1.46
Lot 15 Blk 292					Unknown	1.46
Lot 20 Blk 292					Unknown	1.46
Lot 9 Blk 295					Unknown	1.46
Lot 18 Blk 295					Unknown	1.46
Lots 8, 9 Blk 295					Unknown	34.06
Lots 7, 8 Blk 296					Unknown	2.48
Lot 22 Blk 296					Unknown	1.46
Lot 3 Blk 297					Unknown	3.34
Lot 4 Blk 297					Unknown	3.14
Lots 15, 16 Blk 297					Unknown	7.17
Lots 7, 8, 9, 10 Blk 298					Unknown	61.50
Lot 13 Blk 298					Unknown	3.82
Lot 19 Blk 298					Unknown	3.82
Lots 19, 20 24 Blk 300					Bailey, J. F.	8.52
Lot 23 Blk 300					Unknown	2.24
Lots 7, 8 Blk 301					Bailey, J. F.	3.82
Lot 9 Block 301					Mahaffey, H. C.	3.82
Lot 14 Blk 303					Unknown	3.82
Lot 24 Blk 303					Bailey, J. F.	7.17
Lot 17 Blk 304					Unknown	7.17
Lots 15, 16 Blk 305					Unknown	7.17
Lot 11 Blk 306					Unknown	3.14
Lot 24 Blk 306					Walker, Mrs. Ida	3.14
Lot 19 Blk 307					Brown, Mrs. J. J.	2.48
Lots 19, 20 Blk 308					Unknown	4.48
Lot 11 Blk 309					Bailey, J. F.	2.48
Lot 12 Blk 309					Unknown	2.48
Lots 7, 8 Blk 310					Unknown	2.48
Lots 7, 8 Blk 311					Unknown	2.48
Lots 17, 18 Blk 311					Unknown	2.48
Lot 10 Blk 312					Unknown	1.12
Lots 15, 16, 17 Blk 312					Unknown	2.48
Lot 6 Blk 313					Unknown	1.21
Lots 17, 18 Blk 313					Farrand, E. A.	1.79
Lots 3, 4, 5, Blk 314					Unknown	2.48
Lot 9 Blk 314					Farnsworth, A.	1.13
Lots 17, 18 Blk 314					Unknown	1.79
Lots 17, 18 Blk 315					Unknown	1.79
Lots 20, 21 Blk 315					Unknown	17.20
Lots 1, 2 Blk 317					Unknown	1.79
Lot 3 Blk 317					Unknown	1.13
Lot 7 Blk 317					Unknown	1.13
Lots 10, 11 Blk 318					Unknown	1.79
Lot 16 Blk 319					Unknown	1.13
Lot 9 Blk 320					Unknown	1.13
Lots 1 and 2 Blk 322					Cone & Mills	1.79
Lots 7, 8, 9 Blk 322					Unknown	2.48
Lot 10 Blk 322					Unknown	1.13
Lot 12 Blk 322					Unknown	1.13
Lot 18 Blk 322					Bishop, L. A.	1.13
Lots 10, 11 Blk 323					Unknown	1.79
Lots 12, 13 Blk 323					Unknown	1.79
Lots 12, 13 Blk 324					Unknown	1.79
Lot 13 Blk 324					Unknown	1.13
Lot 16 Blk 324					Unknown	1.13
Lots 11, 12 Blk 326					Lindsey, E. L.	1.79
Lot 15 Blk 327					Unknown	1.13
Lots 14, 15 Blk 328					Slater, E. B.	1.79
Lot 18 Blk 329					Unknown	1.13
Lots 5, 6 Blk 330					Unknown	3.14
Lots 7, 8, 9 Blk 330					Dow, W. C.	3.48
Lot 7 Blk 331					Unknown	2.48
Lots 8, 9 Blk 332					Unknown	4.48
Lots 7 to 12 Inc Blk 333					Bailey, J. F.	20.61
Lot 19 Blk 334					Hopkins Est.	2.48
Lot 15 Blk 336					Unknown	2.48
Lots 1, 2, 3 Blk 337					Bailey, J. F.	1.46
Lot 7 Blk 337					Unknown	.80
Lots 1, 2 Blk 340					Unknown	1.79
Lots 3, 4 Blk 340					Unknown	1.79
Lot 19 Blk 341					Unknown	1.13
Lot 19 Blk 341					Unknown	1.13
Lot 24 Blk 341					Unknown	1.13
Lots 1, 2, 3 Blk 343					Unknown	2.48
Lots 4, 5, 6 Blk 343					Unknown	2.48
Lots 1, 2, 3, 4 Blk 345					Unknown	3.14
Lot 15 Blk 346					Unknown	.80

Lake Front Addition to St. Cloud

DESCRIPTION OF LAND	Section	Township S.	Range E.	Acres	OWNER	Amount of Taxes and Costs
Gallon Gardens a Re-subdivision of Blocks 361 to 362 Inc., 434 to 437 Inc., 473 to 480 Inc., also Lake Front Blvd Lots 21 to 28 Inc., all in	1	26	30			
Lots 1 to 5 Inc Blk 361					Unknown	3.82
Lots 6 to 10 Inc Blk 361					Unknown	3.82
Lots 1, 2, 3, 4 Blk 362					Unknown	4.48
Lots 7, 8, 9, 10 Blk 362					Unknown	4.48
Lots 11, 12, 13, 14, 15 Blk 362					Unknown	5.16
Lots 16, 17, 18, 19, 20 Blk 362					Unknown	5.16
Lots 2, 3, 4, 5 Blk 363					Unknown	3.82
Lots 6, 7, 8, 9, 10 Blk 363					Unknown	7.17
Lots 11, 12, 13, 14, 15 Blk 363					Unknown	7.17

DESCRIPTION OF LAND	Section	Township S.	Range E.	Acres	OWNER	Amount of Taxes and Costs
Lots 16, 17, 18, 19, 20 Blk 303					Unknown	7.17
Lots 1, 2, 3, 4, 5 Blk 304					Unknown	7.17
Lots 6, 7, 8, 9, 10 Blk 304					Unknown	7.17
Lots 11, 12, 13, 14, 15 Blk 304					Unknown	7.17
Lots 16, 17, 18, 19 Blk 304					Unknown	5.85
Lots 1, 2, 3, 5 Blk 305					Unknown	5.82
Lots 6, 7, 8, 9, 10 Blk 305					Unknown	7.17
Lots 11, 12, 13, 14, 15 Blk 305					Unknown	7.17
Lots 16, 17 Blk 305					Unknown	3.14
Lots 11, 12, 13, 14, 15 Blk 306					Unknown	7.17
Lots 16, 17, 18, 19, 20 Blk 306					Unknown	7.17
Lots 1, 2, 3, 5 Blk 307					Unknown	5.82
Lots 6, 7, 8, 9, 10 Blk 307					Unknown	7.17
Lots 11, 12, 13, 14, 15 Blk 307					Unknown	7.17
Lots 16, 17, 18, 19, 20 Blk 307					Unknown	7.17
Lots 1, 2, 3, 4, 5 Blk 414					Unknown	7.17
Lots 6, 7, 8, 9, 10 Blk 414					Unknown	7.17
Lots 11, 12, 13, 14, 15 Blk 414					Unknown	7.17
Lots 16, 17, 18, 19 Blk 414					Unknown	5.82
Lot 3 Blk 415					Unknown	1.79
Lots 8, 9 Blk 415					Unknown	3.14
Lots 11, 12, 15 Blk 415					Unknown	4.48
Lots 16, 19, 20 Blk 415					Unknown	4.48
Lots 2, 4, 5 Blk 416					Unknown	4.48
Lots 6, 7, 8, 10 Blk 416					Unknown	5.12
Lots 13, 14, 15 Blk 416					Unknown	4.48
Lots 16, 17, 20 Blk 416					Unknown	4.48
Lots 2 and 4 Blk 418					Unknown	3.14
Lots 6, 7, 8, 9, 10 Blk 418					Unknown	7.17
Lots 11, 12, 13, 14, 15 Blk 418					Unknown	7.17
Lots 16, 17, 18, 19, 20 Blk 418					Unknown	7.17
Lots 1, 2, 3, 4, 5 Blk 419					Unknown	7.17
Lots 6, 7, 8, 9, 10 Blk 419					Unknown	7.17
Lots 11, 12, 13, 15 Blk 419					Unknown	5.82
Lots 16, 17, 18, 19, 20 Blk 419					Unknown	7.17
Lots 1, 2, 3, 4, 5 Blk 420					Unknown	7.17
Blocks 1, 2, 3, 4, 5 Blk 421					Unknown	7.17
Lots 1, 2, 3, 4, 5 Blk 422					Unknown	7.17
Lots 6, 7, 8, 9, 10 Blk 422					Unknown	7.17
Lots 11, 12, 13, 14, 15 Blk 422					Unknown	7.17
Lots 16, 17, 19, 20 Blk 422					Unknown	5.82
Lots 2, 3, 4, 5 Blk 423					Unknown	5.82
Lots 6, 8, 9, 10 Blk 423					Unknown	5.82
Lots 11, 12, 13, 14, 15 Blk 423					Unknown	7.17
Lots 16, 17, 18, 19, 20 Blk 423					Unknown	7.17
Lots 1, 3 Blk 424					Unknown	3.14
Lots 9, 10 Blk 424					Unknown	3.14
Lots 11, 12 Blk 424					Unknown	3.14
Lots 16, 19 Blk 424					Unknown	3.14
Lots 6, 9, 10 Blk 425					Unknown	4.48
Lots 13, 14 Blk 425					Unknown	3.14
Lots 17, 18 19, 20 Blk 425					Unknown	5.85
Lots 6, 7 Blk 426					Unknown	3.14
Lot 12 Blk 426					Unknown	1.79
Lots 18, 19, 20 Blk 426					Unknown	4.48
Lot 3 Blk 427					Unknown	1.79
Lot 8 Blk 427					Unknown	1.79
Lots 11, 13, 14 Blk 427					Unknown	4.48
Lot 20 Blk 427					Unknown	1.79
Lots 9, 10, 11 Blk 476					Unknown	4.48
Lots 5, 6, 7, 8, 9 Blk 478					Unknown	7.17
Lots 10, 11, 12, 13, 14 Blk 478					Unknown	7.37
Lots 3, 4, 7 Blk 479					Unknown	4.48
Lots 8, 9, 10, 11, 12 Blk 479					Unknown	7.17
Lots 13, 14, 15, 16, 17 Blk 479					Unknown	7.17
Lots 2, 3, 4, 5, 6 Blk 480					Unknown	7.17
Lots 7, 8, 9, 10 Blk 480					Unknown	5.82
Lot 24					Unknown	1.79
Lots 27, 28					Unknown	3.14

Lake Front Addition to St. Cloud

DESCRIPTION OF LAND	Section	Township S.	Range E.	Acres	OWNER	Amount of Taxes and Costs
Lot 6 Blk 368					Allen, G. F.	2.48
Lot 2 Blk 369					Unknown	1.48
Lot 6 7, 10 Blk 370					Unknown	12.55
Lot 5 Blk 371					Hopkins Est.	4.48
Lots 9, 10 Blk 371					Unknown	13.27
N 50 ft Lot 2 Blk 372					Unknown	7.17
Lot 3 Blk 372					Unknown	13.23
Lot 4 Blk 372					Unknown	13.89
Lot 5 Blk 372					Unknown	13.89
Lots 6, 7, 8, 9, 10 Blk 372					Vest, J. L.	67.83
Lots 2, 3, 4, 5 Blk 373					Vest, J. L.	54.21
Lots 8, 9, 10 Blk 374					Unknown	40.77
Lots 2 & 3, Blk 375					Unknown	27.33
Lots 1, 8, 9, 10 Blk 376					Unknown	37.42
Lot 5 Blk 378					Harris, Walter	3.82
Lot 10 Blk 379					Unknown	4.48
Lot 2 Blk 381					Bailey, J. F.	4.48
Lot 7 Blk 382					Bailey, C. A.	4.48
Lot 3 Blk 382					Redwing, H.	4.48
Lots 1, 2, 3, 4, 5 Blk 383					Unknown	13.89
Lots 6, 10 Blk 384					Unknown	3.82
Lots 5, 7, 10 Blk 385					Unknown	8.51
Lot 8 Blk 385					Unknown	3.14
Lots 1, 2 Blk 395					Unknown	3.82
Lot 5 Blk 396					Unknown	3.14
Lots 6 to 10 Inc Blk 396					Unknown	13.89
Lots 7, 9, 10 Blk 397					Unknown	8.51

Lake View Park

DESCRIPTION OF LAND	Section	Township S.	Range E.	Acres	OWNER	Amount of Taxes and Costs
A Re-subdivision of Blocks 402 to 405 Inc., 436, 438, 439 and 437 less Lot 1	2	26	30			
Lots 1 to 5 Inc Blk 402					Unknown	7.17
Lots 6 to 10 Inc Blk 402					Unknown	7.17
Lots 11 to 15 Inc Blk 402					Unknown	7.17
Lots 16 to 20 Inc Blk 402					Unknown	7.17
Lots 1 to 5 Inc Blk 403					Unknown	7.17
Lots 6 to 10 Blk 403					Unknown	7.17
Lots 11 to 15 Inc Blk 403					Unknown	7.17
Lots 16 to 20 Inc 403					Unknown	7.17
Lots 1, 2 Blk 404					Unknown	3.14
Lots 7, 8 Blk 404					Unknown	3.14
Lots 9, 10 Blk 404					Vinson, J. W.	3.14
Lots 11 to 15 Inc Blk 404					Unknown	7.17
Lots 16 to 20 Inc Blk 404					Unknown	7.17
Lots 1, 2, 3 Blk 405					Unknown	4.48
Lots 11 to 15 Inc Blk 405					Unknown	7.17
Lots 9, 10 Blk 406					Unknown	7.12
Lot 11 Blk 436					Unknown	3.82
Lots 7 to 11 Inc Blk 437					Unknown	13.89
Lots 12 to 16 Inc Blk 437					Unknown	13.89
Lots 5 to 9 Inc Blk 438					Unknown	10.54
Lots 10 to 14 Inc Blk 438					Unknown	10.54
Lots 15, 16 Blk 438					Unknown	4.48

Lake Front Addition to St. Cloud

DESCRIPTION OF LAND	Section	Township S.	Range E.	Acres	OWNER	Amount of Taxes and Costs
Lot 4 Blk 406					Moore, T. G.	13.89
Lot 9 Blk 406					Steen, C. E. & M. C.	13.89
Lot 10 Blk 406					Ward & Steen	13.89
Lot 10 Blk 407					Unknown	13.89
Lots 6 to 10 Inc Blk 408					Unknown	67.45
Lot 2 Blk 409					Unknown	13.89
Lot 7 Blk 409					Unknown	13.89
Lot 3 Blk 409					Pierce, Mrs. E. G.	13.89
Lot 5 Blk 409					Unknown	13.89
Lots 6, 7 Blk 409					Unknown	54.21
Lot 8 Blk 409					Tyner, J. B.	13.89
Lots 1, 3, 4 Blk 410					Unknown	2.88
Lot 2 Blk 411					Unknown	1.79
Lot 3 Blk 411					Unknown	1.79
Lots 6 to 10 Inc Blk 411					Unknown	7.17
Lots 1 to 5 Inc Blk 412					Unknown	20.61
Lots 1 to 5 Inc Blk 413					Unknown	20.61
Lots 6 to 10 Inc Blk 413					Unknown	20.61
Lots 1, 2, 3 Blk 431					Unknown	8.51
Lot 1 Blk 432					Super, M. N.	13.10
Lots 1, 2 Blk 433					Pidgeon, R.	27.33
Lot 4 Blk 433					Unknown	13.89
Lots 1, 8 Blk 440					Unknown	8.51
Lots 1, 2 Blk 441					Bailey, C. A.	3.14
Lot 5 Blk 441					Goff, Hattie	1.79
Lot 3 Blk 442					Unknown	1.79
Lot 1 Blk 442					Goff, Hattie	1.79
Lot 4 Blk 442					Unknown	1.79
Lots 1 to 5 Inc Blk 444					Unknown	7.17
Lots 6 to 10 Inc Blk 444					Unknown	7.17
Lots 1, 2, 3 Blk 445					Unknown	4.48
Lots 6, 7 Blk 445					Unknown	3.14
Lot 8 Blk 445					Unknown	1.79
Lots 1 to 5 Inc Blk 446					Unknown	7.17
Lots 1, 2, 3, 7, 8 Blk 455					Unknown	7.17
Lots 1, 2 Blk 456					Unknown	3.14
Lot 3 Blk 456					Goff, Hattie	1.79
Lots 4, 5, 6 Blk 456					Burk, J. E.	4.48
Lots 1, 2 Blk 506					Unknown	3.14
Lots 1 to 4 Blk 510					Unknown	5.82
Lots 5 to 8 Blk 510					Unknown	5.82

St. Cloud Boulevard

DESCRIPTION OF LAND	Section	Township S.	Range E.	Acres	OWNER	Amount of Taxes and Costs
Lot 45					Unknown	27.33
Lot 47					Unknown	149.45
Lots 36, 37, 38					Nance, F. M.	40.77
Lot 40					Unknown	13.89
Lot 92					Unknown	13.89
Lots 99 to 107 Inc					Vinson, J. W.	121.41
Lots 108 to 114 Inc					Hopkins Est.	94.55
Lots 58, 59					Haymaker, H. A.	26.95
Lot 63					Unknown	149.45
Lots 64, 66 to 73 Inc, 76, 77, 78, 80 to 86 Inc					Steen, B. L.	308.73
Lot 79					Unknown	13.89
Lot 93					Unknown	13.89
Lots 94, 95					Unknown	27.33
NW¼ of NE ¼ and N½ of NW ¼ less lands deeded to Mrs. F. L. Simmons and 1 acre sq in NW cor	22	26	34	110	Unknown	108.15
Beg 25.4 ft S and 24 ft E of NW cor of Sec run S 508.6 ft E 600 ft N 508.6 ft W 600 ft	23	26	34	9	Unknown	17.12
All	19	27	34	639	Unknown	102.27
All	20	27	34	640	Unknown	102.27
All	21	27	34	620	Unknown	102.27
All	22	27	34	641	Unknown	102.27
All	27	27	34	641	Unknown	102.27
All except NW ¼ of SW ¼	28	27	34	606	Unknown	102.27
All	29	27	34	640	Unknown	102.27
All	30	27	34	607	Unknown	102.27
All	31	27	34	719	Unknown	102.27
All	32	27	34	722	Unknown	102.27
All	33	27	34	721	Unknown	102.27
All	1	26	34	640	Unknown	102.27
All except W½ of NW¼ and all land lying N of E R r/w in SW¼ of NE¼ and SE¼ of NW¼ also W½ of SE¼ of NE¼	2	26	34	519	Unknown	81.78
All except E ½ of NE ¼	3	26	34	520	Unknown	56.13
All	4	26	34	620	Unknown	102.27
All	5	26	34	620	Unknown	102.27
All	6	26	34	640	Unknown	102.27
All	7	26	34	640	Unknown	102.27
All	8	26	34	620	Unknown	102.27
All	9	26	34	641	Unknown	102.27
All	10	26	34	641	Unknown	102.27
All except N½ of NW¼ and SE¼ of SW¼	11	26	34	320	Unknown	56.13
All	12	26	34	640	Unknown	102.27
All	13	26	34	640	Unknown	102.27

DESCRIPTION OF LAND	Township S.	Section	Range E.	Acres	OWNER	Amount of Taxes and Costs
All except S½ of NW¼ of NE¼ and SW¼ of NE¼ and W½ of SE¼ of NE ¼	14	26	34	556	Unknown	155.14
All	15	26	34	640	Unknown	102.27
All	16	26	34	641	Unknown	102.27
All	17	26	34	642	Unknown	102.27
All	18	26	34	643	Unknown	102.27
All	19	26	34	643	Unknown	102.27
All	20	26	34	643	Unknown	102.27
All	21	26	34	642	Unknown	102.27
All	22	26	34	643	Unknown	206.08
All	23	26	34	641	Unknown	240.35
All	24	26	34	641	Unknown	206.08
All	25	26	34	642	Unknown	240.35
All	26	26	34	642	Unknown	206.08
All	27	26	34	660	Unknown	137.54
All	28	26	34	640	Unknown	102.27
All	29	26	34	643	Unknown	102.27
All	30	26	34	643	Unknown	102.27
All	31	26	34	643	Unknown	102.27
All	32	26	34	641	Unknown	102.27
All	33	26	34	640	Unknown	137.27
All	34	26	34	641	Unknown	206.08
All	35	26	34	641	Unknown	206.08
All	36	26	34	641	Unknown	240.35
NW¼ of SW¼	5	20	34	40	Unknown	12.25
NE¼ of SE¼	19	20	34	40	Unknown	18.72
Lot 1 of NE¼ and Lot 1 of NW ¼	2	21	34	100	Unknown	49.17
SW¼	3	21	34	158	Unknown	49.17
NE¼	11	21	34	160	Unknown	49.17
SE¼ less timber lease	11	21	34	160	Baisden, J. H.	49.17
Lots 1 and 6	12	21	34	72	Unknown	12.63
Lots 1 and 6	13	21	34	75	Unknown	12.63
N½ of Lot 1	24	21	34	19	Unknown	6.54

Ellis First Addition, Rainbow Heights—

DESCRIPTION OF LAND	Township S.	Section	Range E.	Acres	OWNER	Amount of Taxes and Costs
A sub-division of S½ of Lot 3	25	21	34			
Lots 1 to 32 Inc., Blk 1					Unknown	4.10
Lots 1 to 32 Inc., Blk 2					Unknown	4.10
Lots 1 to 32 Inc., Blk 3					Unknown	4.10
Lots 1 to 32 Inc., Blk 4					Unknown	4.10
Lots 1 to 32 Inc., Blk 5					Unknown	4.10
Lots 1 to 32 Inc., Blk 6					Unknown	4.10
Lots 1 to 32 Inc., Blk 7					Unknown	4.10
Lots 1 to 32 Inc., Blk 8					Unknown	4.10
Lots 1 to 32 Inc., Blk 9					Unknown	4.10
Lots 1 to 32 Inc., Blk 10					Unknown	4.10
Lots 1 to 28 Inc., Blk 11					Unknown	4.10
Lots 1 to 28 Inc., Blk 12					Unknown	4.10
Lots 1 to 28 Inc., Blk 13					Unknown	4.10
Lots 1 to 28 Inc., Blk 14					Unknown	4.10
Lots 5 to 16 Inc., Blk 15					Unknown	1.97
Lots 21 to 28 Inc., Blk 15					Unknown	1.65

Lakeside Park, Unit A—

DESCRIPTION OF LAND	Township S.	Section	Range E.	Acres	OWNER	Amount of Taxes and Costs
A sub-division of SE¼ of NE¼ Sec. 33 and SW¼ of NW¼	34	21	34			
Lots 1 to 22 Inc., Blk 1					Unknown	2.85
Lots 21, 22, 23 to 34 Inc., 45 to 48 Inc. Blk 3					Unknown	3.40
Lots 1 to 49 Inc., Blk 4					Unknown	5.82
Lots 1 to 8 Inc., 11 to 14 Inc., 16, 17, 18, 21 to 34 Inc., 36, 38, 39, 45 to 48 Inc. Block 5					Unknown	5.11
Lots 1 to 8 Inc., 12, 13, 20, 21, 22, Blk 6					Unknown	2.91
Lots 1 and 2, Blk 7					Unknown	.77
Lots 22, 23, 24, 29 to 34 Inc., Blk 7					Unknown	1.67
Lots 26, 28 Blk 8					Unknown	.77
Lots 1, 25, 26 Blk 9					Unknown	1.67
Lots 1 to 48 Inc., Blk 10					Unknown	5.22
Lots 1 to 4 Inc., 9 to 26 Inc., 29, 31, 32, Block 11					Unknown	3.91
Lots 1 to 10 Inc., 13 to 16 Inc., Blk 12					Unknown	2.15
Lots 2 to 22 Inc., Blk 13					Unknown	2.60
Lots 1 to 30 Inc., Blk 14					Unknown	1.67
Lots 12 to 22 Inc., and 33, Blk 14					Unknown	2.06
Lots 1, 2, 8 to 24 Inc., 28, 30 to 46 Inc. Block 15					Unknown	4.52
Lots 1 to 48 Inc., Blk 16					Unknown	5.82
Lots 3 to 48 Inc. Blk 17					Unknown	5.61
Lots 1 to 40 Inc. Blk 18					Unknown	5.01
Lots 1, 2, 8, 9, Blk 19					Unknown	1.97
Lots 1, 2, 4, 7, 8, Blk 20					Unknown	1.65
Lots 9 to 28 Inc. 37, 40, 41, 42, 43, 44, 47, 48, Blk 21					Unknown	4.16
Lots 1 to 22 Inc., Blk 24					Unknown	2.50
SW¼ of SW¼	30	22	34	40	Unknown	17.50
N½ of NW¼	15	22	34	80	Unknown	29.69

Lowe Sub-Div. No. 1

DESCRIPTION OF LAND	Township S.	Section	Range E.	Acres	OWNER	Amount of Taxes and Costs
Being the N. 250 ft. of NE¼ of SE¼	21	27	33			
Lots 6, 7					Unknown	.75
Lots 12, 13					Unknown	.75
Lots 16, 20, 24, 25, 26					Unknown	1.07
Lots 28, 29, 30, 32, 33, 34, 71, 72, 73, 76, 79, 88 to 97 Inc.					Unknown	2.47
SE¼ of SE¼ less timber lease to Union Cypress Company	21	21	33	40	Unknown	8.00
SW¼ of NE¼ of NE¼	19	20	33	10	Unknown	6.07
N½ of N½ of NW¼ of NW¼	25	28	33	10	Unknown	3.80
NE¼ of SE¼	29	28	33	40	Unknown	11.16
SW¼ of SW¼	3	30	33	40	Unknown	18.72
NE¼ of SW¼	7	30	33	40	Unknown	15.07
N½ of NE¼ except R. R. right-of-way	11	30	33	77	Unknown	28.46
Beg 107 ft. N of SE cor. of NE¼ of NW ¼ run N 100 ft. W. 150 ft. S. 100 ft. E 150 ft.	15	30	33		Unknown	3.86
Beg. 315 ft. S. of NE cor. of SW¼ of SW¼ run W 320 ft. N 105 ft. E 320 ft N 25 ft E 100 ft S 130 ft	15	30	33	2	Stinford Lee & wife	9.58
SE¼ of SW¼	15	30	33	40	Unknown	18.72
SE¼ of SE¼	16	30	33	40	Unknown	15.07
NW ¼ of SW ¼	16	30	33	40	Unknown	15.07
SE ¼ of NW ¼	17	30	33	40	Unknown	15.07
E½ of NE¼ of NE¼	21	30	33	20	Unknown	7.76
W½ of NE¼ of NE¼	21	30	33	20	Baisden, Geo.	7.76
NE¼ of SW¼	22	30	33	40	Unknown	12.63
Beg. NE cor. of SE ¼ of SE ¼ run W 440yds, S 103yds, E 440yds, N.103yds	29	30	33	10	Baisden, G. R.	7.14
NW ¼ of SE ¼	31	30	33	40	Unknown	7.76
Lot 1 of NE ¼	5	31	33	80	Unknown	15.07
SW ¼ of W ¼ of Lot 2 of NE ¼	5	31	33	10	Unknown	4.10
N ½ of NE ¼ of SE ¼	5	31	33	20	Unknown	4.10
NW ¼ of SE ¼	5	31	33	40	Unknown	7.76
SE ¼ of SE ¼	5	31	33	40	Unknown	7.76
NW ¼ of NE ¼ and NW ¼ of NW ¼ of NE ¼ and NE ¼ of NW ¼ of SE ¼ and S ½ of NE ¼ of SE ¼ and N ½ of SE ¼ and SE ¼	17	31	33	190	Unknown	19.62
W½ except SW ¼ of NE ¼ and SW ¼	17	31	33	300	Unknown	87.08
E ½ except NE ¼ of NE ¼	19	31	33	280	Unknown	80.12
NE ¼ of NE ¼	18	31	33	40	O'Quinn, L.H. & L.F.	7.76
W ½ of NW ¼ and N ½ of SW ¼ and E ½ of NE ¼ of NW ¼ and NW ¼ of NE ¼ and NE ¼ of SW ¼ of NE ¼ and ... NW ¼ of SE ¼ and SE ¼ of NE ¼ of SE ¼	14	31	33	290	Unknown	55.11
NW ¼ of NE ¼ and N ½ of NW ¼ and SW ¼ of NW ¼ and S ½ except SW ¼ of SE ¼ of SE ¼	20	31	33	470	Unknown	92.49

Sunset Grove—

DESCRIPTION OF LAND	Township S.	Section	Range E.	Acres	OWNER	Amount of Taxes and Costs
A sub-div. of SE ¼ of NW ¼ and S ½ of NE ¼, Sec. 29 and SW ¼ of NW ¼	21	31	32			
Lots 1 to 48 Inc. except lot 26, Blk 61					Unknown	5.62
Lots 1 to 48 Inc. except lots 21, 22, Blk 62					Unknown	5.62
Lots 5 to 44 Inc. Blk 63					Unknown	4.10
Lots 1 to 48 Inc. Blk 64					Unknown	5.02
Lots 1, 2, 4 to 40 Inc. 43 to 48 Inc. Blk 65					Unknown	4.71
Lots 1 to 48 Inc. Blk 66					Unknown	5.62
Lots 1 to 48 Inc. except 45, 46 Blk 67					Unknown	5.62
Lots 1 to 48 Inc. Blk 68					Unknown	5.62
Lots 1 to 48 Inc. Blk 69					Unknown	5.62
Lots 1 to 25 Inc. 29 to 44 Inc. 47, 48, Blk 70					Unknown	4.71
Lots 1 to 48 Inc. Blk 71					Unknown	5.62
Lots 1 to 48 Inc. Blk 72					Unknown	5.62
Lots 1 to 48 Inc. Blk 73					Unknown	5.62
Lots 1 to 48 Inc. Blk 74					Unknown	5.62
Lots 3, 4, 7, 9 to 29 Inc. 36 to 48 Inc. Blk 75					Unknown	4.10
Lots 1 to 20 Inc. 24 to 48 Inc. Blk 76					Unknown	4.71
Lots 1 to 48 Inc. Blk 77					Unknown	5.62
Lots 1 to 48 Inc. Blk 78					Unknown	5.62
Lots 1 to 48 Inc. Blk 79					Unknown	5.02
Lots 1 to 48 Inc. Blk 80					Unknown	5.62
Lots 1 to 48 Inc. Blk 81					Unknown	5.62
Lots 1 to 48 Inc. Blk 82					Unknown	5.62
Lots 1 to 48 Inc. Blk 83					Unknown	5.62
Lots 1 to 48 Inc. Blk 84					Unknown	5.62
Lots 1 to 48 Inc. Blk 85					Unknown	5.62
Lots 1 to 48 Inc. Blk 86					Unknown	5.62
Lots 1 to 48 Inc. Blk 87					Unknown	5.62
Lots 1 to 48 Inc. Blk 88					Unknown	5.62
Lots 1 to 48 Inc. Blk 89					Unknown	5.62
Lots 1 to 48 Inc. Blk 90					Unknown	5.62
Lots 1 to 48 Inc. Blk 91					Unknown	5.62
Lots 1 to 48 Inc. Blk 92					Unknown	5.62
Lots 1 to 48 Inc. Blk 93					Unknown	5.62
Lots 1 to 48 Inc. Blk 94					Unknown	5.62
Lots 1 to 48 Inc. Blk 95					Unknown	5.62
Lots 1 to 44 Inc. 47 and 48 Blk 96					Unknown	5.02
Lots 1 to 48 Inc. Blk 97					Unknown	5.62
Lots 1 to 48 Inc. Blk 98					Unknown	5.62
Lots 1 to 48 Inc. Blk 99					Unknown	5.62
Lots 1 to 48 Inc. Blk 100					Unknown	5.02
NW ¼ of SW ¼ and N ½ of NE ¼ of SW ¼ and N ½ of NW ¼ of NE ¼ and SW ¼ of SE ¼	21	31	33	120	Unknown	32.97
High Prairie, Sec. A—A sub-division	21	31	33			
Lots 1 to 8 Inc. 13 to 24 Inc. 28 to 40 Inc. Blk 1					Unknown	4.71
Lots 1 to 3 Inc. 7 to 11 Inc. 13 to 18 Inc. Block 2					Unknown	2.70
Lots 7 to 20 Inc. 23, 28, 29, 30, 31, 34, 35, 37, 44, 45, 46, Blk 3					Unknown	3.81
Lots 1 to 8 Inc. 13 to 24 Inc. 32 to 37, Inc. 43 and 46. Blk 4					Unknown	4.11
Lots 1, 3 to 14 Inc., 24 to 48 Inc., Blk 5					Unknown	4.71
Lots 1 to 42 Inc. Blk 6					Unknown	5.02
Lots 43 and 44, Blk 6					Baisden, Geo.	.77
Lots 1, 2, 9, 14 to 19 Inc. 22, 23, 24, 26 to 36 Inc. 39, 41 to 46 Inc. Blk 7					Unknown	3.81
Lots 1, 5, 6, 7, 8, 11 to 25 Inc. 29 to 35 Inc. 39, 41, 44, 45, 46, Blk 8					Unknown	4.71
All Block 9					Baxter A. L.	8.32
Lots 25 to 30 Inc. Blk 10					Unknown	1.30
Lots 9 to 18 Inc. Blk 11					Unknown	1.67
Lots 21 to 27 Inc. 45 and 46 Blk 11					Unknown	1.67
Lots 17 to 36 Inc. 39, 41, 42, 43, 45, 46, Block 12					Unknown	3.81
Lots 1, 5 to 14 Inc. 17 to 22 Inc. 24 to 35 Inc., 37 to 48 Inc. Block 13					Unknown	4.71
Lots 3 to 10 Inc. 14 to 19 Inc. 21, 24 to 27 Inc. Blk 14					Unknown	2.98

DESCRIPTION OF LAND	Section	Township S.	Range E.	Acres	OWNER	Amount of Taxes and Costs
Lots 1, 2, 3, 4, 7, 8, 10 to 25, 32, 33, 34, 35, 37, to 46 inc. Block 15					Unknown	4.40
Lots 1 to 10 inc., 13 to 17 inc. 28 to 46 inc. Blk. 16					Unknown	4.71
Lots 1, 2, 3, 4, 7, 8, 14, 15, 20 to 23 inc 30 to 39 inc. Blk. 17					Unknown	3.81
Lots 1 to 9 inc. 18, 21, 22, 26, 29 to 39 inc. 42 to 46 inc. Blk 18					Unknown	4.11
Lots 1, 4, 5, 6, 7, 9 to 48 inc. Blk. 19					Unknown	4.41
Lots 2 and 3, Blk. 19					Unknown	.77
Lots 1 to 15 inc. 20, 24, 25, 26, 27, 30 to 41 inc. Blk. 20					Unknown	3.61
Lots 1 to 4 inc. 13 to 16 inc. Blk. 21					Unknown	1.67
High Prairie, Sec. B—						
Lots 5 to 12 inc. Blk. 21					Unknown	1.67
Lots 3, 4, 8, 17, 18, 19, 32 to 39 inc. Blk 23.					Unknown	2.29
Lots 1 to 9 inc. 14 to 17 inc. 23 to 25 inc. 28, 29, 38 to 46 inc. Blk. 24					Unknown	4.11
Lots 1, 2, 3, 6, 7, 9 to 16 inc. 21 to 25 inc. 21, 30, 31, 32, 33, 36, to 44 inc. and 46 Blk. 25					Unknown	4.20
Lot 8, Blk. 25					Unknown	.65
Lots 3 to 7 inc. 9, 10, 12 to 18 inc. 25, 26 to 31 inc. 35, 36, 37, 38, Blk. 26					Unknown	3.30
Lots 1, 2, 3, 4, 7 to 16 inc. 22, 25, 26, 27, 33 to 44 inc. Blk. 27					Unknown	4.11
Lots 1, 2, 3, 6 to 13 inc. 15, 16, 18, 19 20, 23, 24, 25, 27 to 31 inc. 34 to 46 inc. Blk. 28					Unknown	5.01
Lots 1 to 8 inc. 10 to 15 inc. 20 to 40 inc. Block 29					Unknown	4.71
Lots 1 to 46 inc. Blk. 30					Baxter, A. L.	5.32
Lots 1 to 46 inc except 21, 22, 23 Blk 31					Unknown	4.71
Lots 1 to 46 inc Blk 32					Baxter A. L.	5.32
Lots 1 to 12 inc., 18 to 20 inc., 24 to 34 inc. 37 to 40 inc Blk 33					Unknown	5.01
Lots 4 to 14 inc., 17 to 31 inc., 36 to 40 inc., 42, 44. Blk. 34					Unknown	4.40
Lots 4 to 11 inc. 16, 17, 18, 19, 24 to 46 inc Blk 35					Unknown	5.01
Lots 1 to 13 inc., 16 to 33 inc., 35 to 39 inc. 42 to 46 inc Blk 36					Unknown	5.01
Lots 1, 2, 8 to 23 inc. 30 to 46 inc Blk 37					Unknown	4.41
Lots 1 to 14 inc., 17, 18, 21 to 30 inc., 43 to 46 inc Blk 38					Unknown	5.01
Lots 1, 2, 3, 4, 7 to 29 inc. 32, 33, 35 to 44 inc Blk 39					Unknown	5.01
Lots 3 to 10 inc. 16, 17, 22, 23, 30, 40 41 Blk 40					Unknown	2.29
Lots 13, 14, 20 to 27 inc. 30 to 46 inc Blk 41					Unknown	4.11
Lots 1 to 4 inc except Lots 39 and 40 Blk 42					Unknown	5.32
High Prairie Sec C						
Lots 1, 2, 3, 9, 11 to 48 inc Blk 43					Unknown	4.41
Lots 1, 2, 3, 16 Blk 44					Unknown	1.67
Lots 1, 8, 13, 14, 16 Blk 45					Unknown	1.67
Lots 1 to 9 inc. 11, 12, 17 Blk 46					Unknown	1.67
Lots 1 to 4 inc. 7 to 18 inc., Blk. 47					Unknown	1.67
Lots 1 to 7 inc. 10, 11, 18 to 24 inc. 27 to 39 inc. 41 to 46 inc Blk 48					Unknown	3.51
Lots 2 to 7 inc. 11, 12, 15 to 23 inc Blk 49					Unknown	2.29
Lots 3 to 8 inc. 11 to 17 inc Blk 50					Unknown	2.29
Lots 8 to 12 inc Blk 51					Unknown	1.67
Lots 1 to 16 inc Blk 52					Unknown	2.29
Lots 13, 15, 16 Blk 53					Unknown	.77
Lots 3 to 6 inc., 9 to 16 inc. Blk 54					Unknown	1.67
Lots 1, 2, 3, 4, 8, 10, 11, 12 Blk 55					Unknown	1.57
Lots 1 to 14 inc., 20, 23 Blk 56					Unknown	1.97
Lots 2 to 16 inc Blk 57					Unknown	1.97
Lots 1, 5, 6 Blk 58					Unknown	.77
Lots 1 to 8 inc Blk 59					Unknown	1.67
Lots 1 to 7 inc. 13, 16, 19 to 24 inc Blk 60					Unknown	1.97
Lots 1 to 24 inc Blk 61					Unknown	2.89
Lots 1 to 9 inc Blk 62					Unknown	1.67
Lots 1 to 4 inc., 6, Blk. 63					Unknown	1.36
Lots 1 to 24 inc Blk 64					Unknown	2.58
Lots 1 to 24 inc Blk 65					Unknown	2.89
Lots 1 to 28 inc Blk 66					Unknown	2.89
Lots 1 to 24 inc Blk 67					Unknown	2.58
Lots 1, 4, 5, 6, 7 Blk 68					Unknown	1.97
Lots 3 to 7 inc Blk 69					Unknown	1.97
Lots 1 to 12 inc., 15, 16, 18 to 24 inc Blk 70					Unknown	2.58
Lots 1, 2, 3, 4 Blk 71					Unknown	1.97
Lots 1 to 8 inc Blk 72					Unknown	1.67
Lots 1 to 8 inc Blk 73					Unknown	1.67
Lots 1 to 18 inc., 21 to 24 inc., Blk. 74					Unknown	2.58
Lots 1, 2, 12 to 16 inc., 19 to 22 inc Blk 75					Unknown	1.36
High Prairie Sec E						
A Sub Div of SW¼ of NE¼	28	31	33			
Lots 1 to 24 inc., 27 to 48 inc Blk 100					Unknown	5.02
Lots 1 to 20 inc Blk 102					Unknown	2.89
Lots 1, 2, 4 to 20 inc Blk 103					Unknown	2.58
Lots 1 to 8 inc. 11 to 20 inc Blk 104					Unknown	2.58
Lots 1 to 8 inc. 11 to 20 inc Blk 105					Unknown	2.58
Lots 7 to 24 inc. 28 to 48 inc Blk 106					Unknown	2.02
Lots 1 to 20 inc. 23 to 48 inc Blk 107					Unknown	4.71
Lots 1 to 6 inc. 12 to 20 inc Blk 108					Unknown	1.89
Lots 1 to 20 inc Blk 109					Unknown	2.58
Lots 1, 2, 5, 6, 7, 8, 12 to 20 inc Blk 110					Massey, H. S.	2.29
Lots 1 to 8 inc. 9 to 20 inc Blk 111					Unknown	2.58
Lots 1 to 20 inc., 23 to 29 inc. 30, 43 44, 47, 48 Blk 112					Unknown	4.11
Lots 1 to 21 inc. 27 to 39 inc. 44, 45 46 Blk 113					Unknown	4.40
Lots 1 to 20 inc Blk 114					Unknown	2.80
Lots 1 to 17 inc Blk 115					Unknown	2.58
High Prairie Sec F						
Lots 1 to 8 inc. 9 to 18 inc Blk 116					Unknown	2.29
Lots 1, 2, 10 to 20 inc Blk 117					Unknown	1.67
Lots 1, 2, 8, 18 to 20 inc. 31 to 34 inc. 37 to 40 inc. 43 to 48 inc Blk 118					Unknown	4.40
Lots 1, 2, 3 to 26 inc. 28 to 34 inc. 39 to 44 inc Blk 119					Unknown	4.40
Lots 1 to 20 inc., Blk. 120					Unknown	2.89
Lots 1 to 8 inc., 9 to 20 inc Blk 121					Unknown	2.58
Lots 1 to 7 inc., 9 to 18 inc Blk 122					Unknown	2.58
Lots 1 to 9 inc., 13 to 16 inc 19, 20 Blk 123					Unknown	2.29
Lots 5 to 24 inc. 29 to 48 inc Blk 124					Unknown	4.71
Lots 3 to 8 inc., 10 to 19 inc. 28 32 to 40 inc. 45 to 48 inc Blk 125					Unknown	4.11
Lots 1 to 20 inc Blk 126					Unknown	2.89
Lots 1, 2, 9 to 16 inc., 19, 20 Blk 127					Unknown	1.97
Lots 1, 2, 3, 4, 6, 7, 8, 9, 12 to 19 inc. Blk 128					Unknown	1.97
Lots 1 to 4 inc., 6 to 17 inc Blk 129					Unknown	2.29
Lots 1, 2, 5, 6, 7, 8, 17 to 48 inc Blk 130					Unknown	4.71
Lots 1 to 22 inc. 25 to 34 inc. 37, 38, 39, 48 Blk 131					Unknown	4.40
Lots 1 to 18 inc Blk 132					Unknown	2.29
Lots 1 to 17 inc Blk 133					Unknown	2.58
Lots 9 to 20 inc Blk 134					Unknown	1.97
Lots 1, 2, 7, 15 to 20 inc Blk 135					Unknown	1.67
Lots 6 to 9 inc. 14, 15, 16, 19 to 37 inc., 43 to 48 inc Blk 136					Unknown	4.40
Lots 1 to 17 inc. 20 to 24 inc. Blk 137					Unknown	2.58
Lots 1 to 4 inc. 11 to 20 inc Blk 138					Unknown	2.29
Lots 1 to 4 inc. 9 to 16 inc. 19, 20 Blk 139					Unknown	2.29
Lots 1 to 8 inc. 13 to 16 inc. 19, 20 Blk 140					Unknown	1.97
Lots 1 to 16 inc. Blk 141					Unknown	2.58
Lots 1 to 4 inc. 7 to 20 inc Blk 142					Unknown	2.58
Lots 1 to 12 inc. 14 to 16 inc Blk 143					Unknown	2.29
All	27	31	33	641	Unknown	117.58
S½ of NW¼ and S½ of NE¼ and E½ of NE¼ of SE¼ and NE¼ of SE¼ of NE¼ and SW¼ of SE¼ of NE¼	28	31	33	160	Unknown	31.30
N½ except N½ of NE ¼	28	31	33	240	Unknown	15.06
All	29	31	33	629	Unknown	117.58
All	32	31	33	640	Unknown	117.58
All	33	31	33	629	Unknown	117.58
NE¼ of NW¼ and N½ of SE¼ of NW ¼ and SW¼ and E ½	36	31	33	549	Unknown	102.50
Golden Palm Villa						
A Sub Div of NW¼ of NW¼	33	31	33			
Lots 1 to 48 inc Blk 1					Unknown	5.32
Lots 1 to 48 inc Blk 2					Unknown	5.32
Lots 1 to 48 inc Blk 3					Unknown	5.32
Lots 1 to 48 inc Blk 4					Unknown	5.32
Lots 1 to 48 inc Blk 5					Unknown	5.32
Lots 1 to 46 inc., Blk. 6					Unknown	5.02
Lots 1 to 48 inc Blk 7					Unknown	5.32
Lots 1 to 48 inc Blk 8					Unknown	5.32
Lots 1 to 48 inc Blk 9					Unknown	5.32
Lots 1 to 48 inc Blk 10					Unknown	5.32
All	34	31	33	640	Unknown	117.58
W½ of NW¼ of NW¼ and SE¼ of NW¼ and NW¼ of NE¼ of SW¼ and NW¼ of NW¼ of SW¼ and N½ of N½ of SW¼ and S½ of SW¼ of NW¼ and W½ of SE¼ of SW¼ and SE¼ of SW¼ and NE¼ and NE¼ and SE¼ of SE¼	35	31	33	400	Unknown	80.60
Magic Heights						
A Sub Div of SE¼ of SE ¼	33	31	33			
Lots 1 to 4 inc., 6, 7, 10 to 20 inc., 28 to 38 inc., 41 to 48 inc., Blk 1					Unknown	5.61
Lots 1 to 14 inc. 19 to 48 inc Blk 2					Unknown	5.02
Lots 1 to 19 inc., 21 to 24 inc., 33 to 48 inc Blk 3					Unknown	4.71
Lots 3 to 44 inc., 47, 48 Blk 4					Unknown	5.02
Lots 1 to 8 inc., 13 to 20 inc., 23 to 26 inc., 29 to 48 inc Blk 5					Unknown	4.40
Lots 1 to 4 inc., 8 to 16 inc., 19 to 29 inc., 33 to 40 inc., 45 to 48 inc., Blk 6					Unknown	4.71
Lots 1 to 4 inc., 9 to 12 inc., 21 to 28 inc., 31 to 48 inc. Blk 7					Unknown	4.40
Lots 1 to 28 inc., 29, 33, 34, 37 to 40 inc., 45 to 48, Blk. 8					Unknown	4.71
Lots 1 to 34 inc., 38 to 46 inc Blk 9					Unknown	5.02
Lots 1 to 32 inc., 37 to 48 inc Blk 10					Unknown	4.71
Montell Manor Unit 1						
A Sub-div of NW¼ of SE¼	35	31	33			
Lots 1 to 32 inc Blk 1					Unknown	4.10
Lots 1 to 28 inc Blk 2					Unknown	3.81
Lots 1 to 32 inc Blk 3					Unknown	4.10
Lots 1 to 32 inc Blk 4					Unknown	4.10
Lots 1 to 10 inc., 21 to 32 inc Blk 5					Unknown	3.51
Lots 1 to 32 inc Blk 6					Unknown	4.10
Lots 1 to 32 inc Blk 7					Unknown	4.10
Lots 1 to 32 inc Blk 8					Unknown	4.10
Lots 1 to 32 inc Blk 9					Unknown	4.10
Lots 1 to 32 inc Blk 10					Unknown	4.10
Lots 1 to 32 inc Blk 11					Unknown	4.10
Lots 3 to 32 inc., Blk. 12					Unknown	3.81
Lots 1 to 32 inc Blk 13					Unknown	4.10
Lots 1 to 32 Blk 14					Unknown	4.10
Lots 1 to 32 Blk 15					Unknown	4.10
Lots 1 to 4 inc., 9 to 16 inc Blk 16					Unknown	1.67
Lots 1, 2, 9 to 20 inc Blk 17					Unknown	1.97
Lots 1 to 4 inc., 9 to 20 inc., Blk 18					Unknown	2.29

DESCRIPTION OF LAND	Section	Township S.	Range E.	Acres	OWNER	Amount of Taxes and Costs
Montell Manor Unit 3						
A Sub-div. of SW¼ of SE¼	35	31	33			
Lots 5 to 8 inc., 21 to 32 inc. Blk. 16					Unknown	2.29
Lots 5 to 8 inc., 21 to 32 inc., Blk. 17					Unknown	2.29
Lots 5 to 8 inc., 21 to 32 inc., Blk. 18					Unknown	2.29
Lots 1 to 32 inc., Blk. 19					Unknown	4.10
Lots 1 to 32 inc., Blk. 20					Unknown	4.10
Lots 1 to 32 inc., Blk. 21					Unknown	4.10
Lots 1 to 32 inc. Blk 22					Unknown	4.10
Lots 1 to 32 inc., Blk. 23					Unknown	4.10
Lots 1 to 32 inc., Blk. 24					Unknown	4.10
Lots 1 to 32 inc., Blk 25					Unknown	4.10
Lots 1 to 32 inc., Blk. 26					Unknown	4.10
Lots 1 to 32 inc., Blk 27					Unknown	4.10
Lots 1 to 32 inc., Blk. 28					Unknown	4.10
Lots 1 to 10 inc., 13 to 32 inc., Blk. 29					Unknown	3.81
Lots 1 to 24 inc., 27 to 32 inc., Blk. 30					Unknown	3.81
Lots 1 to 4 inc., 7 to 32 inc., Blk. 31					Unknown	3.81
Lots 1 to 32 inc., Blk. 32					Unknown	4.10
Lots 1 to 32 inc., Blk. 33					Unknown	4.10
All	1	32	33	648	Unknown	117.58
All	2	32	33	645	Unknown	117.58
All	3	32	33	640	Unknown	117.58
N½	4	32	33	317	Burks Inv. Co.	58.91
W½ & W½ of SE¼	5	32	33	400	Burks Inv. Co.	73.53
W½ of E½ of SE¼ of NE¼	5	32	33	10	Unknown	2.29
W½ of SE¼ of NE¼	5	32	33	20	Unknown	4.10
W½ of NE¼ of NE¼ of NE¼	5	32	33	5	Unknown	1.36
W½ of SE¼ of NE¼ of NE¼	5	32	33	5	Unknown	1.36
All	6	32	33	632	Burks Inv. Co.	117.58
NW¼	7	32	33	160	Burks Inv. Co.	29.08
All	8	32	33	638	Burks Inv. Co.	117.58
N½	9	32	33	320	Unknown	58.91
All	10	32	33	640	Unknown	117.58
All	11	32	33	641	Unknown	117.58
All	12	32	33	642	Unknown	117.58
All	13	32	33	640	Unknown	117.58
All	14	32	33	641	Unknown	117.58
All	15	32	33	639	Unknown	117.58
All	16	32	33	640	Cook, S. C.	117.58
SW¼ & SE¼	17	32	33	320	Burks Inv. Co.	58.91
NE¼ & SW¼	17	32	33	320	Unknown	58.91
N½	18	32	33	316	Burks Inv. Co.	58.91
NW¼ & N½ of SW¼ & S½ of NE¼	20	32	33	320	Burks Inv. Co.	58.91
N½ of NE¼	20	32	33	80	Unknown	15.07
All except S½ of SE¼	21	32	33	560	Burks Inv. Co.	102.76
All	22	32	33	640	Unknown	117.58
All	23	32	33	641	Unknown	117.58
All	24	32	33	639	Unknown	117.58
All	25	32	33	640	Unknown	117.58
All	26	32	33	640	Unknown	117.58
All except N½ of NW¼	27	32	33	569	Unknown	117.78
N½ of NW¼	27	32	33	80	Unknown	15.07
All except NW¼	28	32	33	474	Unknown	89.15
SW¼	28	32	33	160	Burks Inv. Co.	29.08
N½	31	32	33	314	Burks Inv. Co.	58.91
E½ & E½ of NW¼ & SW¼	32	32	33	560	Burks Inv. Co.	97.89
W½ of NW¼ less 8.45 acres	32	32	33	65	Unknown	15.07
All except N½ of NE¼	33	32	33	551	Burks Inv. Co.	97.89
All	34	32	33	640	Unknown	117.58
All	35	32	33	640	Unknown	117.58
All	36	32	33	639	Unknown	117.58
SW¼ of SE¼ & SE¼ of SW¼	35	29	32	80	Unknown	27.23
All Fractional	4	30	32	645	Unknown	10.65
All Fractional	9	30	32	5	Unknown	1.67
All except timber lease to Consolidated Land Co.	10	30	32	.50	Unknown	9.90
Lots 1, 3, and 4	11	30	32	235	Unknown	35.25
All Fractional except timber lease to Consolidated Land Co.	12	30	32	440	Unknown	86.61
NW¼	11	30	32	160	Cameron, D. B.	29.08
All except NE¼ & NE¼ of NW¼	15	30	32	141	Unknown	94.19
E½ of SW¼ & N½ of SW¼ & SW¼ of SW¼	28	30	32	200	Unknown	37.29
Orange Ridge Acres						
A Sub-div. of SE¼ & E½ of NE¼ & SE¼ of SW¼	29	30	32			
Lots 1 to 7 inc., 9, 10				45	Unknown	11.41
Lots 11 to 16 inc.				30	Unknown	7.78
Lot 18				5	Unknown	1.67
Lots 19, 20				10	Unknown	2.80
Lots 21, 22, 23, 25 to 30 inc.				45	Unknown	11.41
Lots 32, 33, 35, 37, 38				25	Unknown	6.58
Lots 39 to 42 inc.				20	Johnston, J. A.	5.32
Lots 43 to 50 inc.				40	Unknown	10.19
Lots 51 to 53 inc., 55, 56				25	Unknown	6.34
Lake Marion Park No. 2						
A Sub-div. of NE¼	21	30	32			
Lots 3 to 15 inc., Blk. 1					Unknown	1.97
Lots 16 to 22 inc., 25, 26, 27, Blk. 1					Unknown	1.67
Lots 1 to 4 inc., 6 to 14 inc., 21 to 24 inc., 26 to 32 inc., Blk. 2					Unknown	3.50
Lots 3 to 32 inc., Blk. 3					Unknown	3.51
Lots 1, 2, 6, 9, 10 22 to 32 inc., Blk. 4					Unknown	2.29
Lots 1 to 4 inc., 21 to 32 inc., Blk. 5					Unknown	1.36
Lots 1 to 8 inc., 15 to 20 inc., 21 to 32 inc., Blk. 6					Unknown	3.50
Lots 1 to 26 inc., 31, 32, Blk. 7					Unknown	4.10
Lots 1 to 4 inc., 15, 16, 29 to 32 inc., Blk. 8					Unknown	1.67
Lots 1 to 4 inc., 9 to 20 inc., 24 to 27 inc., Blk. 9					Unknown	3.19
Lots 5, 6, 7, 13 to 16 inc., 19 to 32 inc., Blk. 10					Unknown	1.97
Lots 3 to 7 inc., 10 to 15 inc., 26, 31, 32 Blk. 11					Unknown	2.27
Lots 3, 11, 12, 25, 26, 27, 29 to 32 inc. Blk 12					Unknown	1.67
Lots 1 to 32 inc., Blk. 13					Unknown	4.10
Lots 11, 12, Blk. 14					Unknown	.77
Lots 11 to 16 inc., 19 to 30 inc., Blk. 16					Unknown	2.59
Lots 11, 12, 21 to 32 inc., Blk. 17					Unknown	1.97
Lots 1 to 32 inc., Blk. 18					Unknown	4.10
Lots 13 to 26 inc., 27, 29, 30, Blk. 19					Unknown	1.97
Lots 1, 2, 11 to 19 inc., 20 to 23 inc., 31, 32, Blk. 20					Unknown	3.81
Lots 13 to 22 inc. Blk 22					Unknown	2.89
Lots 7 to 14 inc., 21 to 24 inc., 29 to 32 inc., Blk. 23					Unknown	2.59
Lots 1 to 32 inc., Blk. 24					Unknown	4.10
Lots 11, 12, 17 to 28 inc., Blk 25					Unknown	2.29
Lots 12 to 18 inc., 21 to 25 inc., 28, 30, Blk. 26					Unknown	2.27
Lots 1 to 7 inc., 9 to 20 inc., 24, 25, 27 to 32 inc., Blk. 28					Unknown	4.11
Lots 1 to 4 inc., 8, 9, 12 to 16 inc., 22 to 27 inc., 31, 32, Blk. 29					Unknown	3.19
Lots 11 to 14 inc., 28 to 32 inc., Blk. 30					Unknown	2.58
Lots 7 to 11 inc., 22 to 32 inc., Blk. 31					Unknown	2.29
Lots 3, 5, 21 to 28 inc., Blk. 34					Unknown	1.36
Lots 1 to 32 inc., Blk. 35					Unknown	4.10
Lots 1 to 32 inc., Blk. 36					Unknown	4.10
Lots 1 to 32 inc., Blk. 38					Unknown	4.10
Lots 1 to 11 inc., 14, 17 to 28 inc., Blk. 40.					Unknown	2.59
Lots 1 to 19 inc., 22 to 32 inc., Blk. 41					Unknown	3.61
Lots 3, 4, 9 to 14 inc., 19 to 30 inc., Blk. 42					Unknown	2.89
Lots 1 to 32 inc., Blk. 44					Unknown	4.10
Lots 1 to 32 inc., Blk. 45					Unknown	4.10
Lots 3, 4, 5 to 32 inc., Blk. 47					Unknown	3.51
Lots 7 to 14 inc., 19 to 22 inc., 27, 28, 31, 32, Blk. 48					Unknown	2.89
Lots 9, 16, 17 to 22 inc., 27 to 32 inc., Blk. 49					Unknown	1.97
Lots 5, 14, 15, 16, 21 to 26 inc., 30, 31, 32, Blk. 51					Unknown	2.27
Lots 1 to 32 inc., Blk. 52					Unknown	4.10
Lots 7, 8, 11 to 16 inc., 24, 28, 29, Blk. 53					Unknown	1.97
Lots 1 to 4 inc., 7 to 14 inc., 22, 23, 24, 27 to 32 inc., Blk. 54					Unknown	3.19
Lots 1 to 32 inc., Blk 55					Unknown	4.10
Lots 3, 4, 5, 7 to 10 inc., 13, 14, 15, 21, 22, Blk. 56					Unknown	2.27
Lots 1 to 5 inc., 9 to 18 inc., 20 to 24 inc., Blk. 57.					Unknown	3.50
Lots 1 to 16 inc., 21 to 24 inc., Blk 58.					Unknown	3.20
Lots 3 to 8 inc., Blk. 61					Unknown	1.36
Lots 1 to 12 inc., Blk. 62					Unknown	1.07
Lots 4, 23, Blk. 64					Unknown	.77
Lots 1, 2, Blk. 65					Unknown	.77
Lots 1 to 24 inc. Blk. 66					Unknown	3.51
Lake Marion Park No. 3						
A Sub-division of SE¼	21	30	32			
Lots 31, 32, Blk. 12					Unknown	.77
Lots 1, 2, 17, 18, 31, 32, Blk. 20					Unknown	1.36
Lots 1 to 32 inc., Blk. 21					Unknown	4.10
Lots 17 to 32 inc., Blk 22					Unknown	2.29
Lots 1 to 3 inc., 15, 16, Blk. 24					Unknown	1.20
Lots 23, 24, Blk. 30					Unknown	.77
Lots 29 to 32 inc., Blk. 33					Unknown	1.07
Lots 17, 18, 19, Blk. 34					Unknown	1.07
Lots 6 to 9 inc., 11, 15, Blk. 42					Unknown	1.67
Lots 1 & 2, Blk. 44					Unknown	.77
Lots 1 to 4 inc., 21, 31, 32, Blk. 47					Unknown	1.36
Lots 11 to 19 inc., Blk. 49					Unknown	1.36
Lots 13 to 16 inc., Blk. 50					Unknown	1.07
Lots 7, 8, 11 to 19 inc., Blk. 58					Unknown	1.67
Lots 17 to 20 inc., Blk. 61					Unknown	1.67
Lots 1 to 4 inc., 7, 8, 17, 18, 19, 21 to 24 inc., Blk. 62					Unknown	3.27
Lots 1 to 12 inc., 17 to 30 inc., Blk. 64					Unknown	3.20
Lake Marion Park No. 4						
A Sub-division of NW¼	21	30	32			
Lots 3, 4, 7, 8, 15, 16, Blk. 1					Unknown	1.67
Lots 16, 32, Blk. 2					Unknown	.77
Lot 32, Blk. 3					Unknown	.77
Lot 21, Blk. 4					Unknown	.77
Lots 23, 24, 25, Blk. 8					Unknown	1.07
Lots 1, 2, 13, 14, Blk. 10					Unknown	1.07
Lots 1 to 4 inc., Blk. 13					Unknown	1.07
Lots 1, 2, Blk. 14					Unknown	.77
Lots 1, 2, 29 to 32 inc., Blk. 15					Unknown	1.36
Lots 15, 16, 17, 18, Blk. 16					Unknown	1.07
Lots 1 to 4 inc., 14, 15, 17, 18, 32 Blk. 17					Unknown	1.67
Lots 1 to 5 inc., Blk. 22					Unknown	1.67
Lot 1, Blk. 23					Unknown	.77
Lots 1 to 32 inc., Blk. 42					Unknown	4.10
Lots 1 to 32 inc., Blk. 43					Unknown	4.10
Lots 1, 2, 9, to 32 inc., Blk. 44					Unknown	3.81
Lots 1 to 32 inc., Blk. 45					Unknown	4.10
Lots 1 to 32 inc., Blk. 48					Unknown	4.10
Osceola Estates, Sub-div. of Lake Marion Park No. 5, Being a sub-division of SW¼	21	30	32			
Lots 21 to 32 inc., Blk. 10					Unknown	1.67
Lots 1 to 32 inc., Blk. 20					Unknown	4.10
Lots 1 to 32 inc., Blk. 21					Unknown	4.10
Lots 1 to 32 inc., Blk. 22					Unknown	4.10
Lots 1 to 32 inc., Blk. 23					Unknown	4.10
Lots 1 to 32 inc., Blk. 24					Unknown	4.10
Lots 1 to 32 inc., Blk. 30					Unknown	4.10

DESCRIPTION OF LAND	Section	Township S.	Range E.	Acres	OWNER	Amount of Taxes and Costs
Lots 1 to 32 inc., Blk. 31					Unknown	4.10
Lots 1 to 32 inc., Blk. 32					Unknown	4.10
Lots 1 to 32 inc., Blk. 33					Unknown	4.10
Lots 1 to 32 inc., Blk. 34					Unknown	4.10
Lots 1 to 32 inc., Blk. 35					Unknown	4.10
Lots 1 to 32 inc., Blk. 36					Unknown	4.10
Lots 15 to 18 inc., Blk. 42					Unknown	1.07
Lots 1 to 18 inc., 27 to 32 inc., Blk. 43					Unknown	3.20
Lots 1 to 32 inc., Blk. 44					Unknown	4.10
Lots 1 to 32 inc., Blk. 48					Unknown	4.10
Lots 9 to 16 inc., Blk. 51					Unknown	1.67
Lots 1 to 32 inc., Blk. 53					Unknown	4.10
Lots 1 to 32 inc., Blk. 54					Unknown	4.10
Lots 1 to 32 inc., Blk. 55					Unknown	4.10
Lots 1 to 24 inc., Blk. 56					Unknown	3.51
Lots 1 to 24 inc., Blk. 57					Unknown	3.51
Lots 1 to 24 inc., Blk. 58					Unknown	3.51
Lots 1 to 24 inc., Blk. 65					Unknown	3.51
Lots 1 to 6 inc., 13 to 24 inc., Blk. 66					Unknown	2.58
E½ of SE¼ of SE¼	22	30	32	20	Alexander M. H.	4.10
W½ of SE¼	22	30	32	80	Unknown	15.07
NE¼ of SE¼	22	30	32	40	Unknown	7.78
SE¼ of SW¼	22	30	32	40	Unknown	7.78
W½ of NE¼ of SW¼	24	30	32	20	Unknown	5.32
NW¼ of NW¼	27	30	32	40	Pavia, Chas.	7.78
N½ of SE¼	27	30	32	80	Andord	15.07
SW¼ of SE¼	27	30	32	40	Unknown	7.78
NE¼ except E½ of W½ of SE¼ of SE¼	28	30	32	150	Unknown	27.80
NW¼	28	30	32	160	Unknown	29.08
SW¼ except W½ of E½ of W½ of SE¼ of SW¼ & E½ of W½ of W½ of SE¼ of SW¼	28	30	32	150	Unknown	28.46
SW¼ of NE¼	29	30	32	40	Cristie, Mrs. S.	7.78
N½ of NE¼	29	30	32	80	Lorenta, C.	15.07
SW¼ of SW¼	29	30	32	40	Unknown	7.78
NW¼ of SE¼	29	30	32	40	Unknown	7.78
NE¼ of SW¼ & SW¼ of SW¼ & N½ of SE¼ & E½ of SW¼ of SE¼	30	30	32	180	Unknown	37.29
SE¼ of SE¼	30	30	32	40	Pryke, J. F.	7.78
All	31	30	32	640	Unknown	117.58
All	32	30	32	640	Unknown	117.58
NE¼ of NW¼	33	30	32	40	Unknown	7.78
SE¼ of NW¼	33	30	32	40	Laidlaw, P. E.	7.78
N½ of NE¼	33	30	32	80	Unknown	15.07
S½ of SE¼	33	30	32	80	Unknown	15.07
SW¼ of SW¼	35	30	32	40	Unknown	7.78
[illegible] of NW¼	35	30	32	40	Cunningham, P. J.	7.78
SW¼ of NE¼	35	30	32	40	Andrea, A. H.	7.78
SE¼ of NE¼	35	30	32	40	Jennison, A. W.	7.78
SE¼	35	30	32	160	Cunningham, J. A.	29.08
SE¼ of NW¼	35	30	32	40	Kire, H. B.	7.78
	35	30	32	40	Irwin, J. F.	7.78
W½ of NE¼ of SW¼	13	31	32	20	Kneeman, M. L.	4.10
All	14	31	32	639	Unknown	117.58
All	15	31	32	640	Unknown	117.58
All	16	31	32	640	Unknown	117.58
All	17	31	32	640	Unknown	117.58
All	20	31	32	640	Unknown	117.58
All	21	31	32	600	Unknown	110.97
All	22	31	32	639	Unknown	117.58
All	23	31	32	640	Unknown	117.58
All	26	31	32	640	Unknown	117.58
All	27	31	32	639	Unknown	117.58
All	28	31	32	530	Unknown	97.80
All	29	31	32	639	Unknown	117.58
All	32	31	32	640	Unknown	117.58
All	33	31	32	540	Unknown	97.89
All	34	31	32	640	Wallace, Barnett, & Harmon	117.68
All	35	31	32	640	Wallace, Barnett, & Harmon	117.68
All except SE¼	1	32	32	485	Unknown	89.15
All	2	32	32	626	Unknown	117.58
All	3	32	32	565	Unknown	110.67
All	4	32	32	629	Unknown	117.58
All E of River	5	32	32	629	Unknown	117.58
All E of River	6	32	32	320	Unknown	58.91
S½ of SE¼	8	32	32	80	Unknown	15.07
All except SE¼	9	32	32	477	Unknown	58.91
SE¼	9	32	32	160	Unknown	22.88
All	10	32	32	635	Unknown	117.89
W½ of NW¼ & W½ of SE¼ & NE¼	11	32	32	320	Unknown	58.91
E½ of SW¼	11	32	32	80	Sargent, W. K.	15.07
All	12	32	32	642	Unknown	117.58
N½ of NW¼	13	32	32	80	Unknown	15.07
E½ of SW¼	13	32	32	80	Unknown	15.07
NW¼	14	32	32	160	Unknown	29.08
W½ & S½ of NE¼	15	32	32	400	Unknown	73.53
W½ & SE¼	16	32	32	477	Unknown	88.83
All E of River	17	32	32	449	Unknown	79.82
All E of River	20	32	32	320	Unknown	58.91
All	21	32	32	636	Unknown	117.58
All	22	32	32	642	Unknown	117.58
S½ of NE¼ & N½ of NW¼ & SW¼	23	32	32	320	Unknown	58.91
½ of NW¼ & S½ of N½ of NW¼ & W½ of SE¼	24	32	32	200	Unknown	37.29
N½ of SE¼	24	32	32	80	Unknown	15.07
N½ of SW¼ & SE¼ of SW¼	25	32	32	120	Unknown	22.37
All	26	32	32	640	Unknown	117.58
All	27	32	32	642	Unknown	117.58
NW¼ & W½ of E½	28	32	32	420	Unknown	78.40
All E of River	29	32	32	77	Unknown	15.07
SW¼ E of River	32	32	32	109	Unknown	29.08
Undivided ½ interest in all Fractional	7	25	31	57	Unknown	42.09
N½ of NW¼	23	25	31	80	Unknown	18.53
S½ less E½ of SE¼	25	25	31	240	Unknown	42.90
New Eden On the Lakes Unit No. 1						
A Sub-div. of SE¼ of NE¼	36	25	31			
Lots 1, 2, 3					Unknown	.31
Lots 11 to 20 inc.					Unknown	1.59
Lots 21, 22, 23, 26 to 30 inc.					Unknown	.90
Lots 31 to 40 inc.					Unknown	1.38
Lots 41, 42, 43, 44, 49, 50					Unknown	1.13
Lots 51 to 54 inc., 57, 58					Unknown	1.13
Lots 65, 66					Unknown	.67
Lots 84, 85, 88, 89, 90					Unknown	1.63
Lots 91, 92, 93, 96, 97					Unknown	1.05
Lots 104 to 109 inc.					Unknown	1.13
Lots 114 to 118 inc.					Unknown	1.65
Lots 124 to 127 inc.					Unknown	.90
Lots 135, 138, 139					Unknown	.81
Lots 151, 152, 158, 159, 160					Unknown	1.03
Lots 177, 178, 179, 180					Unknown	.90
Lots 181 to 188 inc., 190					Unknown	1.25
Lots 191, 197 to 200 inc.					Unknown	1.05
Lots 201, 202, 205 to 210 inc.					Unknown	1.30
Lots 211 to 217 inc.					Unknown	1.25
Lots 236 to 240 inc.					Unknown	1.65
Lots 241 to 250 inc.					Unknown	1.59
Lots 251 to 260 inc.					Unknown	1.54
Lots 261 to 268 inc.					Unknown	1.30
Lots 274 to 280 inc.					Unknown	1.25
Lots 281, 284 to 288 inc.					Unknown	1.13
Lot 294					Unknown	.58
Lots 309, 310					Unknown	.67
Lots 311 to 317 inc., 320					Unknown	1.30
Lots 324, 322, 323					Unknown	.81
Lots 344, 345					Unknown	.67
Lots 374 to 380 inc.					Unknown	1.25
Lots 394 to 400 inc.					Unknown	1.25
Lots 401, 402, 405, 406, 407, 408					Unknown	1.13
Lots 412, 413, 414					Unknown	.81
Lots 429, 430					Unknown	.82
Lots 431 to 434 inc.					Unknown	.90
Lots 444 to 450 inc.					Unknown	1.25
Lots 451 to 460 inc.					Unknown	1.59
Lots 461 to 470 inc.					Unknown	1.59
New Eden on the Lakes Unit No. 2						
A Sub-division of NE¼ of NE¼	36	25	31			
Lots 1 to 10 inc.					Unknown	1.59
Lots 11 to 20 inc.					Unknown	1.59
Lots 21 to 30 inc.					Unknown	1.59
Lots 31, 38					Unknown	.67
Lots 42 to 47 inc.					Unknown	1.25
Lots 52 to 60 inc.					Unknown	1.48
Lots 61 to 70 inc.					Unknown	1.59
Lots 71 to 80 inc.					Unknown	1.59
Lots 81, 82, 85 to 90 inc.					Unknown	1.59
Lots 91 to 94 inc., 97 to 100 inc.					Unknown	1.38
Lots 101 to 110 inc.					Unknown	1.59
Lots 111 to 119 inc.					Unknown	1.48
Lots 122 to 130 inc.					Unknown	1.48
Lots 131 to 140 inc.					Unknown	1.59
Lots 141 to 150 inc.					Unknown	1.59
Lots 151 to 160 inc.					Unknown	1.59
Lots 161 to 170 inc.					Unknown	1.59
Lots 171 to 180 inc.					Unknown	1.59
Lots 181, 182					Unknown	.67
Lots 191, 192, 195 to 200 inc.					Unknown	1.30
Lots 206 to 210 inc.					Unknown	1.03
Lots 211 to 220 inc.					Unknown	1.59
Lots 221 to 230 inc.					Unknown	1.59
Lots 231, 236 to 240 inc.					Unknown	1.13
Lots 241, 242, 245, 246 to 250 inc.					Unknown	1.30
Lots 251 to 260 inc.					Unknown	1.25
Lots 261 to 270 inc.					Unknown	1.59
Lots 271 to 280 inc.					Unknown	1.59
Lots 281 to 290 inc.					Unknown	1.59
Lots 291 to 300 inc.					Unknown	1.59
Lots 301 to 310 inc.					Unknown	1.59
Lots 311 to 320 inc.					Unknown	1.59
Lots 321 to 330 inc.					Unknown	1.59
Lots 331 to 337 inc.					Unknown	1.25
Lots 366, 367, 370					Unknown	.81
Lots 371 to 380 inc.					Unknown	1.59
Lots 381 to 390 inc.					Unknown	1.59
Lots 391 to 394 inc., 397 to 400 inc.					Unknown	1.38
Lots 401, 402, 405 to 410 inc.					Unknown	1.30
Lots 411 to 416 inc.					Unknown	1.13
Lots 421 to 430 inc.					Unknown	1.59
Lots 431 to 440 inc.					Unknown	1.59
Lots 441, 442, 445 to 449 inc.					Unknown	1.25
Lots 462, 463					Unknown	.67
New Eden On the Lakes Unit 3						
A Sub-division of SE¼ of SE¼	25	25	31			
Lots 7 to 10 inc.					Unknown	.90
Lots 11 to 20 inc.					Unknown	1.59
Lots 21 to 35 inc.					Unknown	1.81
Lots 34 to 40 inc.					Unknown	1.25
Lots 41 to 50 inc.					Unknown	1.59
Lots 51 to 60 inc.					Unknown	1.59
Lots 61 to 70 inc.					Unknown	1.59
Lots 71 to 80 inc.					Unknown	1.59
Lots 81, 82, 83, 88, 89, 90					Unknown	1.13
Lots 91 to 100 inc.					Unknown	1.59
Lots 101 to 108 inc.					Unknown	1.13
Lots 117, 118, 119					Unknown	.81
Lots 133 to 140 inc.					Unknown	1.30
Lots 141 to 143 inc.					Unknown	1.03

DESCRIPTION OF LAND	Section	Township S.	Range E.	Acres	OWNER	Amount of Taxes and Costs
Lots 132 to 160 Inc.					Unknown	1.58
Lots 161, 162, 163, 170					Unknown	.90
Lots 171 to 179 Inc.					Unknown	1.40
Lots 204, 205, 206					Unknown	1.40
Lots 216, 217, 218					Unknown	.81
Lots 254 to 259 Inc.					Unknown	1.13
Lots 282, 283, 284					Unknown	.81
Lot 310					Unknown	.28
Lots 311, 312					Unknown	.67
Lots 324, 326					Unknown	.67
Lots 331 to 334 Inc.					Unknown	1.05
Lots 319, 320					Unknown	.74
Lots 351 to 360 Inc.					Unknown	1.58
Lots 361, 362, 363, 369, 370					Unknown	1.03
Lots 371 to 380 Inc.					Unknown	1.58
Lots 381 to 390 Inc.					Unknown	1.58
Lots 416, 417, 418					Unknown	.81
Lots 427, 428					Unknown	.67
Lots 431, 432, 433, 438, 440					Unknown	1.05
Lots 441 to 450 Inc.					Unknown	1.58
Lots 451 to 460 Inc.					Unknown	1.58
Lots 461, 466, 468					Unknown	.81
Lots 475, 476					Unknown	.67
Lots 481 to 490 Inc.					Unknown	1.58
Lots 491 to 500 Inc.					Unknown	1.58
Lots 501 to 508 Inc.					Unknown	1.58
New Eden On the Lakes Unit 4.						
A Sub-division of NE¼ of SE¼	23	25	30			
Lots 1 to 10 Inc.					Unknown	1.58
Lots 11 to 20 Inc.					Unknown	1.58
Lots 21 to 30 Inc.					Unknown	1.58
Lots 31 to 40 Inc.					Unknown	1.58
Lots 41 to 50 Inc.					Unknown	1.58
Lots 51 to 60 Inc.					Unknown	1.58
Lots 61 to 70 Inc.					Unknown	1.58
Lots 71 to 80 Inc.					Unknown	1.58
Lots 81 to 90 Inc.					Unknown	1.58
Lots 91 to 100 Inc.					Unknown	1.58
Lots 101 to 110 Inc.					Unknown	1.58
Lots 111 to 120 Inc.					Unknown	1.58
Lots 121 to 130 Inc.					Unknown	1.58
Lots 131 to 140 Inc.					Unknown	1.58
Lots 141 to 150 Inc.					Unknown	1.58
Lots 151 to 160 Inc.					Unknown	1.58
Lots 161 to 170 Inc.					Unknown	1.58
Lots 171 to 180 Inc.					Unknown	1.58
Lots 181 to 190 Inc.					Unknown	1.58
Lots 191 to 200 Inc.					Unknown	1.58
Lots 201 to 210 Inc.					Unknown	1.58
Lots 211 to 220 Inc.					Unknown	1.58
Lots 221 to 230 Inc.					Unknown	1.58
Lots 231 to 240 Inc.					Unknown	1.58
Lots 241 to 250 Inc.					Unknown	1.58
Lots 251 to 260 Inc.					Unknown	1.58
Lots 261 to 270 Inc.					Unknown	1.58
Lots 271 to 280 Inc.					Unknown	1.58
Lots 281 to 290 Inc.					Unknown	1.58
Lots 291 to 300 Inc.					Unknown	1.58
Lots 301 to 310 Inc.					Unknown	1.58
Lots 311 to 320 Inc.					Unknown	1.58
Lots 321 to 330 Inc.					Unknown	1.58
Lots 331 to 340 Inc.					Unknown	1.58
Lots 341 to 350 Inc.					Unknown	1.58
Lots 351 to 360 Inc.					Unknown	1.58
Lots 361 to 370 Inc.					Unknown	1.58
Lots 371 to 380 Inc.					Unknown	1.58
Lots 381 to 390 Inc.					Unknown	1.58
Lots 391 to 400 Inc.					Unknown	1.58
Lots 401 to 410 Inc.					Unknown	1.58
Lots 411 to 420 Inc.					Unknown	1.58
Lots 421 to 430 Inc.					Unknown	1.58
Lots 431 to 440 Inc.					Unknown	1.58
Lots 441 to 450 Inc.					Unknown	1.58
Lots 451 to 460 Inc.					Unknown	1.58
Lots 461 to 470 Inc.					Unknown	1.58
Lots 471 to 480 Inc.					Unknown	1.58
Lots 481 to 490 Inc.					Unknown	1.58
Lots 491 to 500 Inc.					Unknown	1.58
Lots 501 to 508 Inc.					Unknown	1.61
NE¼ & E½ of NW¼ & SE¼ except N½ of N½ of NW¼ of SE¼	25	31	31	300	Unknown	114.15
NE¼ less all W of Canal	25	31	31	120	Unknown	40.14
N½ less E½ of NE¼	36	31	31	240	Unknown	92.50
S½ of NW¼ of SE¼ except land Rec. Book 61 Page 395	6	26	31	17	Unknown	8.49
NE¼ of NW¼	18	26	31	40	Unknown	13.89
S½ of NW¼	19	27	31	80	Unknown	16.26
SE¼ of SE¼	32	27	31	40	Unknown	11.29
All W of Public Road less land Rec. in Book 56, Page 174	6	28	31	278	Unknown	[illegible]
All W of Public Road	7	28	31	710	Unknown	98.15
All W. of Public Road	8	28	31	260	Consolidated Land Co.	30.06
All W. of Public Road	17	28	31	622	Unknown	95.20
All	18	28	31	720	Unknown	99.15
All	19	28	31	720	Unknown	98.15
All	20	28	31	641	Unknown	95.20
All W. of Public Road	21	28	31	660	Unknown	95.20
All	22	28	31	640	Unknown	95.20
W½ of NW¼ and W. of Public Road of N½ of NE¼ & S½ W. of Road	27	28	31	438	Unknown	39.97
All	28	28	31	640	Unknown	95.20
All	29	28	31	640	Unknown	95.20
All	30	28	31	720	Unknown	99.15
All	31	28	31	727	Unknown	99.15
All except NW¼ of SE¼	32	28	31	590	Unknown	95.20
All	33	28	31	641	Unknown	95.20
All	34	28	31	658	Unknown	95.20
All W of Public Road except S½ of SE¼	35	28	31	400	Unknown	59.67
All Fractional	1	29	31	311	Unknown	19.94
All Fractional	4	29	31	200	Unknown	117.28
All Fractional	10	29	31	545	Unknown	39.09
All	11	29	31	640	Unknown	117.28
All Fractional	14	29	31	568	Unknown	97.86
All Fractional	17	29	31	155	Unknown	39.96
All Fractional	22	29	31	468	Unknown	85.71
All Fractional	26	29	31	412	Unknown	73.51
All	1	31	31	649	Unknown	117.28
All Fractional	2	31	31	443	Unknown	85.71
All	11	31	31	458	Unknown	85.71
All E of River	12	31	31	156	Unknown	27.87
All E of River	13	31	31	595	Unknown	39.91
All E of River	23	31	31	146	Unknown	39.81
All E of River	24	31	31	80	Unknown	15.97
SE¼ of SW¼ and all W of Boggy Creek of SW¼ of SE¼	4	25	30	75	Unknown	17.76
All except W½ of W½	6	25	30	490	Unknown	100.21
W½ of SW¼	8	25	30	80	Unknown	16.59
HILLIARD HEIGHTS						
A Sub-division of SW¼ of NW¼	9	25	30			
Lots 1 to 16 Inc Blk 1					Unknown	2.16
Lots 1 to 16 Inc Blk 2					Unknown	2.16
Lots 1 to 16 Inc Blk 3					Unknown	2.16
Lots 1 to 16 Inc Blk 4					Unknown	2.16
Lots 1 to 16 Inc Blk 5					Unknown	2.16
Lots 1 to 16 Inc Blk 6					Unknown	2.16
Lots 1 to 16 Inc Blk 7					Unknown	2.16
Lots 1, 2, 5, 8 to 16 Inc Blk 8					Unknown	1.58
Lots 1 to 8 Inc Blk 9					Unknown	1.58
Lots 1 to 16 Inc Blk 10					Unknown	2.16
Lots 1, 2, 3, 6, 7, 8, 9, 11 to 16 Inc Blk 11					Unknown	1.58
Lots 1 to 16 Inc Blk 12					Unknown	2.16
Lots 1 to 16 Inc Blk 13					Unknown	2.16
Lots 1 to 16 Inc Blk 14					Unknown	2.16
Lots 1 to 16 Inc Blk 15					Unknown	2.16
Beg. 60 yds W of NE cor of NW¼ of SW¼ run N 30 deg E to margin of Lake, then easterly along lake to E line of Sec. 9 then S to SE cor of said Sec W 440 yds N 410 yds W 1020 yds N 140 yds W 70 yds N 300 yds E 150 yds to beg except lands recorded in book 37 page 271 and book 51 page 429, also less land in book 52 page 103 also less land rec in book 65 page 100	9	25	30	100	Unknown	339.15
Land recorded in Book 52 page 463	9	25	30	20	Unknown	17.46
Land recorded in Book 51 Page 429	9	25	30	70	Unknown	293.05
Lot 1	9	25	30	62	Unknown	14.95
Undivided ½ interest in Lots 1 and 2	12	25	30	65	Unknown	17.46
NW¼ and W½ of NE¼ of SW¼	13	25	30	100	Unknown	41.27
N½ of SW¼ of NW¼	13	25	30	20	Unknown	9.19
SE¼ of NE¼ of NW¼	25	25	30	10	Unknown	17.46
W½ of SW¼ and SE¼ of SW¼	25	25	30	120	Unknown	29.50
S½ Lot 1	26	25	30	50	Unknown	29.50
S½ Lot 2 except 440 yds sq in SW cor	26	25	30	11	Unknown	6.12
N½ Lot 2 less beg SW cor of N ½ of of N½ Lot 2 run N 7½ chs E 7½ chs S 7½ chs W 7½ chs and beg SW cor of N ½ Lot 2 run E 710 ft N 660 ft W 710 ft S 660 ft	29	25	30	36	Unknown	23.29
W½ of SW¼ of NW¼ of SE¼	31	25	30	5	Unknown	6.12
NE¼ of NE¼	32	25	30	40	Unknown	14.98
Land rec in Book 51 Page 429	32	25	30	16	French, A. T.	43.84
N½ of NE¼ of SE¼ less beg NE cor run W 70 yds S 220 yds E 70 yds N 220 yds.	32	25	30	17	Unknown	12.69
Beg 325 ft S of NW cor of SE¼ of SE¼ run S 132 ft E 420 N 132 ft W 420	32	25	30	2	Unknown	1.60
E½ of NW¼ less land rec in Book 42 Page 69	33	25	30	[illegible]	Unknown	29.61
NW¼ of NW¼	33	25	30	40	Unknown	16.23
NE¼ of SW¼ less beg NW cor run S 79 yds E 210 yds N 79 yds W 210 yds and less land recorded in Book 54 Page 26	33	25	30	32	Unknown	9.57
Land recorded in Book 54 Page 278	1	26	30	7	Unknown	13.89
Land recorded in Book 23 Page 479	4	26	30	10	Unknown	27.39
Lot 21 of W. B. Makinson's Sub-division NW¼	4	26	30	2½	Hudson M. B.	10.84
S½ of NE ¼ less Tolige Manor Plat	5	26	30	20	Unknown	9.80
S½ of NE¼ S of A. C. L. R. R.	6	26	30	40	Unknown	34.66
NW¼ of SE¼	7	26	30	21	Unknown	17.29
N½ of SW¼ and SE¼ of SW¼ and NE¼ of SE ¼	29	26	30	30	Whaley & Barber	33.61
E½ and S½ of SW¼	30	26	30	400	Whaley & Barber	107.97
All Fractional	31	26	30	65	Whaley & Barber	67.65
All except Timber lease to Consumers Lumber Co.	31	27	30	640	Unknown	129.77
All except Timber Lease	32	27	30	640	Unknown	129.47
All except Timber Lease	33	27	30	640	Unknown	129.41
S½ of NE¼	34	27	30	80	Unknown	16.58
E½ of NE¼	35	27	30	80	Unknown	16.28
SE¼ and W½	36	27	30	480	Unknown	101.28
All	1	27	30	631	Unknown	129.47
All	2	27	30	640	Unknown	129.47
All	3	27	30	640	Unknown	129.47
E½	25	27	30	320	Unknown	64.56
E½	26	27	30	320	Unknown	64.56
All	35	27	30	724	Unknown	129.47
All	36	27	30	724	Unknown	129.47
All	36	27	30	711	Unknown	129.47
SW¼ of SE¼ and Fractional E½ of SW¼ also Fractional SW¼ of SW¼	36	28	30	112	Unknown	22.97

DESCRIPTION OF LAND	Section	Township S.	Range E.	Acres	OWNER	Amount of Taxes and Costs
SE¼ of SW¼	7	25	29	40	Unknown	28.13
W½ of SE¼	7	25	29	80	Unknown	27.67
NE¼ of SE¼ of NE¼	8	25	29	10	Unknown	3.85
SW¼ of SE¼ less beg NW cor run S to SW cor of SW¼ of SE¼ E 200 ft thence Westerly to beg	8	25	29	37	Unknown	35.78
SW¼ of SW¼ less beg SW cor run N 140 yds E 210 yds S 140 yds W 210 yds	7	25	29	34	Unknown	10.62
N½ of SE¼ of SW¼	9	25	29	20	Croxton, M. E.	17.40
S½ of NE¼ and SE¼ of NW¼ and E½ of E½ of SW¼ of NW¼	11	25	29	120	Unknown	40.11
NE¼ of NE¼	11	25	29	40	Unknown	14.80
E 562 ft fr NW¼ of NE¼	11	25	29	17	Unknown	11.70
Beg NW cor of NW¼ of NE¼ run N 605 ft E 392½ ft S 605 ft W 392½ ft	11	25	29	5	Unknown	6.42
Beg NW cor of SW¼ run E 990 ft N 440 ft W 990 ft S 440 ft	11	25	29	10	Unknown	12.60
W½ of SW¼	12	25	29	80	Unknown	8.97
LAKE HIGHLANDS						
Sub-Division of N½ of SW¼ of NW¼	12	25	29			
Lots 6 to 13 Inc Blk B					Redwood E. J.	1.59
Lots 1 to 20 Inc Blk C					Redwood, E. J.	2.72
Lots 1 to 10 Inc, 15 to 20 Inc Blk D					Redwood E. J.	2.10
Lots 6 to 13 Inc Blk E					Redwood E. J.	1.59
SW¼ of SW¼ of NW¼	12	25	29	10	Unknown	3.39
SE¼ of NE¼ and N½ of SE¼	12	25	29	120	Unknown	34.47
SE¼ of SW¼ and E½ of SW¼ of SW¼	12	25	29	60	Unknown	24.47
SW¼ of NW¼ of NE¼	14	25	29	10	Unknown	6.12
SE¼ of NW¼ of SE¼	14	25	29	10	Unknown	6.12
SE¼ of NE¼ of SE¼	14	25	29	10	Unknown	24.47
SW¼ of NE¼ of SE¼	14	25	29	10	Unknown	6.12
NW¼ of NW¼	14	25	29	40	Unknown	24.47
N½ of NE¼ of NW¼ of SW¼	14	25	29	5	Unknown	3.39
Beg SW cor of SW¼ of NE¼ run N 145 ft E to R. R. then SW alongR. W 162 ft W to beg	15	25	29	2	Unknown	15.21
Beg 145 ft N of SW cor of SW¼ of NE¼ run N 145 ft E 728 ft to R. R. thence S Westerly 162 ft to beginning	15	25	29	2	Unknown	15.21
Beg 508 ft S of NW cor of NW¼ run E 1953 ft S 910 ft W 1953 ft N 910 ft	16	25	29	40	Unknown	307.95
S½ of NE¼ and N½ of NE¼ of NE ¼	16	25	29	90	Unknown	51.49
S½ of NE¼ of NW¼ and SE¼ of NW¼	16	25	29	60	Tuttorff, P. C.	51.45
NE¼ of SW¼ of NE¼	16	25	29	10	Ingram W. C.	8.97
L. BUCK'S SUB-DIVISION						
A Sub-Division of N½ of N½ of NW¼	16	25	29			
Lots 1 to 14 Inc Blk A					Unknown	2.72
Lots 1 to 10 Inc Blk B					Unknown	3.39
Lots 1 to 16 Inc Blk C					Unknown	3.39
Lots 1 to 16 Inc Blk D					Unknown	3.39
Lots 1 to 16 Inc Blk E					Unknown	3.39
Lots 1 to 16 Inc Blk F					Unknown	3.39
Lots 1 to 16 Inc Blk G					Unknown	3.39
Lots 1 to 16 Inc Blk H					Unknown	3.39
Lots 1 to 16 Inc Blk I					Unknown	3.39
Lots 1 to 16 Inc Blk J					Unknown	3.30
Lots 1 to 16 Inc Blk K					Unknown	2.53
Lots 1 to 11 Inc Blk L					Unknown	2.72
Undiv ½ int in all except S½ of SW¼ and S½ of SE¼	17	25	29	240	Unknown	142.60
Beg NW cor of SE ¼ run E 277½ yds S 90 yds W 277½ yds N 90 yds	18	25	29	5	Unknown	3.60
Beg 150 yds E of SW cor of NE¼ run E 122 yds N 110 yds W 122 yds S 110 yds	18	25	29	2½	Unknown	2.40
SE¼ of NW¼	18	25	29	40	Johnson, F.	18.02
S½ of NW¼ of SE¼ of SW¼	18	25	29	5	Unknown	2.42
Beg 175 yds N of SE cor of NW¼ of SE¼ run W 140 yds N 175 yds E 140 yds S 175 yds	18	25	29	5	Unknown	4.45
N½ of S½ of SW¼ of NE¼	19	25	29	10	Unknown	3.85
Beg SW cor of NE¼ run E 150 yds N 110 yds W 150 yds S 110 yds	18	25	29	3½	Unknown	4.15
Beg 100 yds N and 100 yds E of NW cor of NW¼ of SE¼ run S 175 yds E 140 yds N 175 yds W 140 yds	18	25	29	4	Unknown	4.45
E½ of S½ of Lot 2 N of R R and SE¼ of SW¼ except land recorded in book 40 page 461	25	25	29	57	Unknown	661.45
E½ of N½ of Lot 2	25	25	29	20	Chisholm, A. M.	293.51
E½ S of county road except SW¼ of SE¼	23	25	29	100	Unknown	57.15
Lot 1 N of A. C. L. RR	26	25	29	7	Unknown	11.79
S½ of NE ¼ S of A. C. L. Ry	26	25	29	7	Unknown	133.85
E 450 ft of SE¼ of NE¼ N of R R and land recorded in Book 52 page 317	28	25	29	7	Unknown	85.80
Lot 6	28	25	29	28	Unknown	451.05
E½ of E½ of NE¼ of NE¼	30	25	29	20	Unknown	3.85
NW¼ of SE¼	31	25	29	40	Unknown	11.79
NE¼ of SE¼	31	25	29	40	Brunson, W. I.	14.08
E½ of SW¼ less 808 1-2 ft sq in SW cor.	31	25	29	65	Unknown	19.59
NW¼ of SW¼	31	25	29	40	Unknown	11.79
NW ¼ of NW¼ N of A. C. L. RR	32	25	29	20	Unknown	8.12
S½ of SW¼	8	26	29	80	Smith, C. A.	51.99
NW¼ of SW¼ less E 122 yds	8	26	29	28	Unknown	13.82
E 122 yds of NW¼ of SW¼	8	26	29	12	Bliss, Joel	8.15
SE¼ of NE¼ and E ½ of SE ¼	8	26	29	120	Smith, C. A.	26.18
SW¼ of NE¼ and W½ of SE¼	9	26	29	120	Smith, C. A.	25.15
SW¼ of NW ¼	9	26	29	40	Unknown	9.68
S½ of W½ of SW¼	9	26	29	40	Lander, Walter	8.68
NW¼ of NW¼	9	26	29	40	Smith, C. A.	9.68
All S½ of NW¼ and all SW¼ W of public road	9	26	29	190	Smith, C. A.	33.69
All fractional except Lot 3	9	26	29	147	Unknown	132.16
W½ of E ½ and SE¼ of SE¼ less NE¼ of NW¼ of NE¼ and N½ of SW¼ of NE ¼	20	26	29	185	Unknown	39.65
Fractional N½ of NW ¼ and S½ of SW¼	21	26	29	120	Unknown	36.47
SE¼ of SE¼	21	26	29	40	Unknown	9.06
W½ of SW¼	28	26	29	80	Polk Osceola Syndicate	23.33
S½ of SW¼	22	26	29	80	Greastreet, R. L.	193.55
SE¼ of SW¼	8	27	29	40	Unknown	8.68
SE¼ of SE¼	8	27	29	40	Unknown	8.68
NE ¼ and E½ of SE¼ and NW¼ of SE¼ and NE¼ of NW¼ less NE ¼ of NW¼	7	27	29	200	Polk Osceola Syndicate	44.79
E½ and SE¼ of SW¼	8	27	29	200	Unknown	72.48
NE¼ of NW¼	9	27	29	40	Unknown	8.68
All except SE¼ of SW¼	17	27	29	600	Polk Osceola Syndicate	90.52
All except SW¼ of SE¼ and SW¼	21	27	29	440	Polk Osceola Syndicate	66.66
W½ of NE¼ and E½ of NW¼ and NW¼ of NW¼	27	27	29	200	Polk Osceola Syndicate	31.62
W½ of NW¼ and NE¼ of NW¼ and SW¼ of SW¼ and SE¼ of SW ¼ and W½ of E½ and SE¼ of NE¼ and E½ of NE ¼	1	25	28	480	Canaday Realty Co.	138.00
NW¼ of SE¼	2	25	28	40	Canaday Realty Co.	12.29
S½ of NE¼ of SE¼	2	25	28	20	Unknown	7.30
NE¼ of SE ¼	2	25	28	40	Unknown	14.27
SE¼ and N½ of NW¼ and W½ of SW¼	2	25	28	230	Canaday Realty Co.	42.82
Beg NE cor of NE¼ run S 360 yds W 440 yds S 70 yds E 220 yds N 290 yds W 110 yds N 220 yds E 220 yds	2	25	28	51	Unknown	10.92
NW¼ of NE¼ and SE¼ of SE¼ and W½ of SE¼ and W½	3	25	28	480	Canaday Realty Co.	138.67
SW¼ of NE¼ and NE¼ of SE¼	3	25	28	80	Montgomery, J. E.	27.00
All	7	25	28	640	Canaday Realty Co.	193.95
N½ of NE¼ and SW¼ of NW¼ and NW¼ of SW¼	9	25	28	160	Canaday Realty Co.	35.94
S½ of NE¼ and NE¼ of SE¼	9	25	28	120	Unknown	42.41
SW¼ and NE¼ of SW¼ and NE¼ of SE¼	10	25	28	240	Unknown	159.67
NW¼ of SW¼	19	25	28	10	Brennan, B. C.	8.32
SE¼ of NE¼	11	25	28	40	Unknown	3.39
SE¼ of NW¼	11	25	28	40	Unknown	10.32
N½ of SW¼ of NE¼	12	25	28	20	Unknown	7.85
Beg SW cor of NW¼ run E 12.14 chs S 19 chs W 12.14 chs N 19 chs	12	25	28	11	Howard, H. E.	10.62
SW¼ of NW¼	12	25	28	40	Unknown	25.10
W½ of SW ¼ of SW¼	12	25	28	20	Buttorff, P. C.	20.19
Beg at intersection of S line of Lot 2 and Fla. Midland R R r/w, run N Westerly along r/w 15 chs S Westerly at right angles with said r/w to S line of Lot 2, thence along said line to beg.	13	25	28	15	Unknown	8.59
W½ of SW¼ of SE¼	13	25	28	20	Kennedy, J. A.	4.40
E½ of NW¼	13	25	28	80	Park, L. M. Est.	20.19
SW¼ and SW¼ of SE¼	14	25	28	200	Unknown	29.95
N½ of N½	15	25	28	160	Canaday Realty Co.	24.14
S½ of N½ and S½	15	25	28	480	Unknown	65.20
All except N½ of SE¼	17	25	28	560	Canaday Realty Co.	84.32
All	22	25	28	640	Unknown	95.20
W½	23	25	28	320	Unknown	60.62
SW¼ of NE¼	23	25	28	40	Unknown	8.55
NW¼ of NE¼	24	25	28	40	Unknown	10.83
S½ of Lot 1	25	25	28	25	Morris, C. C.	7.86
N½ of NW¼ of NW¼	25	25	28	20	Unknown	4.40
NW¼ of NE¼ and NE¼ of NW¼ and Lots 2, 3 & NW¼ of SE¼ less NE¼ of NW¼ of SE¼ & 10 acres in NW cor Lot 3	25	25	28	180	Unknown	36.88
S½ of NW¼ and SW¼ and S½ of SE¼ and S½ of NW¼ of NW¼	25	25	28	240	Unknown	67.87
All except NW¼ of NE¼ and N½ of NW¼ of SE¼	26	25	28	580	Unknown	114.26
NW¼ of NE¼ and N½ of NW¼ of SE¼	26	25	28	60	Unknown	12.89
N½ of NE¼	27	25	28	80	Unknown	20.19
All except NE¼ of NE¼ and NE¼ of NW¼ and Plat of Interocean City	33	25	28	500	Unknown	238.00
SE¼ of NW¼	33	25	28	40	Unknown	21.01
All less Plat of Interocean City	34	25	28	320	Unknown	237.70
Inter Ocean City						
Lots 1 to 12 Inc., Blk. 1					Unknown	82.19
Lots 1 to 12 Inc Blk 2					Unknown	82.19
Lots 1 to 12 Inc except Lot 9 Blk 3					Unknown	37.05
Lot 9 Blk 3					Wenner, E. L.	5.00
Lots 1 to 18 Inc Blk 4					Unknown	93.06
Lots 1 to 18 Inc., Blk 5					Unknown	93.06
Lots 1 to 12 Inc Blk 6					Unknown	82.19
Lots 1 to 12 Inc Blk 7					Unknown	82.19
Lots 1 to 18 Inc Blk 8					Unknown	93.06
Lots 1 to 18 Inc except 17 Blk 9					Unknown	93.06
Lot 17 Blk 9					Casen, T. A.	5.00
Lots 1 to 22 Inc Blk 10					Unknown	113.04
Lots 1 to 22 Inc Blk 11					Unknown	113.04
Lots 1 to 18 Inc Blk 12					Unknown	93.06
Lots 1 to 18 Inc., Blk 13					Unknown	93.06
Lots 1 to 18 Inc Blk 14					Unknown	93.06
Lots 1 to 18 Inc Blk 15					Unknown	93.06
Lots 1 to 18 Inc less lot 14 Blk 16					Unknown	87.02
Lots 1 to 18 Inc less Lots 7 and 8 Blk 17					Unknown	82.77
Lots 1 to 22 Blk 18					Unknown	113.04
Lots 1 to 22 Inc less lots 12, 20, 21 Blk 19					Unknown	98.27
Lots 1 to 15 Inc, 18 Blk 20					Unknown	82.77
Lots 1 to 4 Inc., 9 to 15 Inc., 18 Blk 21					Unknown	82.19

DESCRIPTION OF LAND	Section	Township S.	Range E.	Acres	OWNER	Amount of Taxes and Costs
Lots 7 and 8 Blk 21					Wenner, E. L.	10.74
Lots 1 to 13 Inc Blk 22					Unknown	77.65
Lots 1 to 18 Inc Blk 23					Unknown	93.06
Lots 1 to 18 Inc., less 2 and 13 Blk 24					Unknown	82.77
Lots 1 to 13 Inc Blk 25					Unknown	77.65
Lots 1, 2, 5, 6, 8, 10, 11 Blk 26					Unknown	38.47
Lots 1 to 11 Inc Blk 27					Unknown	67.65
Lots 1 to 5 Inc Blk 28					Unknown	26.14
All except NW¼ of SE¼ and SE¼ of SE¼	35	25	28	560	Unknown	8.98
NW¼ of SE¼ and SE¼ of SE¼	35	25	28	80	Unknown	16.01
SW¼	36	25	28	160	Unknown	25.15
Lot 5	36	25	28	84	Unknown	16.01
Land recorded in Book 56 Page 160	36	25	28	93	Unknown	50.05
Beg NE cor Lot 4 run W 3.16 chs S 7.24 chs, then NE along rt way 3.60½ chs N 3.21 chs to beg	36	25	28	1	Unknown	1.82
Beg 20 ft E of SW cor of Lot 4 run E 3.16 chs N 3.16 chs W 3.16 chs S 3.16 chs						
Land recorded in Book 37 Page 19	36	25	28	1	Unknown	1.73
Beg. 3.16 chs N and 20 ft E of SW cor Lot 4, run N 3.16 chs, E 3.16 chs, N 2.16 chs, E 4.75 chs, S 5.09 chs, W 4.75 chs, S 1.23 chs, W 3.16 chs	36	25	28	2½	Unknown	6.13
Beg 6.32 chs N and 20 ft E of SW cor of Lot 4, run N 6.4 chs, E 3.16 chs, S 6.4 chs, W 3.16 chs	36	25	28	3½	Unknown	8.48
Lot 1 N of A. C. L. Ry	36	25	28	2	Unknown	2.99
Lot 2 less 70 yd sq in NE cor and S 526 ft	1	26	28		Unknown	.71
Lot 3	1	26	28	36	Unknown	26.13
Land recorded in Book 61 Page 579	1	26	28	35	Unknown	8.13
S½ of NW¼ and SW¼ of NE¼ and S½	1	26	28	87½	Unknown	26.13
	4	26	28	440	Polk Osceola Syndicate	
All	5	26	28	640	Polk Osceola Syndicate	170.08
E½ of NE¼ of NW¼ of NE¼						800.00
Land recorded in Book 56 Page 17 less NE¼ of NW¼ S of R R	6	26	28	5	Unknown	1.48
1 acre sq in SW corner of NW¼ of NW ¼ of NE¼	6	26	28	40	Parish, James	21.28
All	6	26	28	1	Unknown	1.48
All	8	26	28	640	Polk Osceola Syndicate	99.53
Lot 2	9	26	28	640	Polk Osceola Syndicate	99.53
S½ of SW¼	12	26	28	52	Unknown	99.52
	14	26	28	50	Polk Osceola Syndicate	10.74
All except NE ¼	15	26	28	480	Polk Osceola Syndicate	16.91
All except NW¼ of SE¼ and SE¼ of SE¼	16	26	28	560	Polk Osceola Syndicate	99.53
						116.60
NW¼ of SE¼	16	26	28	40	Unknown	8.68
All fractional in Osceola County except W½ of NW¼ and NE¼ of SW¼ less timber lease	17	26	28	410	Polk Osceola Syndicate	86.17
Fractional W½ of NW¼ and frac NE¼ of SW¼	17	26	28	40	Unknown	11.84
All frac in county less timber lease	20	26	28	160	Polk Osceola Syndicate	25.45
All except N½ of NE¼ less timber lease	21	26	28	560	Polk Osceola Syndicate	87.19
All less timber lease	22	26	28	640	Polk Osceola Syndicate	99.53
All except NE¼ of NE¼ less timber lease	23	26	28	600	Polk Osceola Syndicate	99.53
SW¼ and W½ of SE¼ and S½ of NW¼ less timber lease	25	26	28	320	Polk Osceola Syndicate	50.14
All less timber lease	26	26	28	640	Polk Osceola Syndicate	99.53
E½ less timber lease	27	26	28	320	Polk Osceola Syndicate	50.14
Frac E ½ of NE¼ and NW¼ of NE¼ and NE¼ of SE¼	33	26	28	120	Polk Osceola Syndicate	25.45
Frac SE¼ of SE¼ and SW¼ of NE¼, E½ and NW¼	33	26	28	40	Unknown	10.74
	35	26	28	480	Polk Osceola Syndicate	75.50
All	1	27	28	702	Polk Osceola Syndicate	108.65
SE¼ of SE¼ in Osceola county	26	27	28	10	Polk Osceola Syndicate	2.30
NW¼ of NE¼	3	25	27	40	Unknown	22.05
NW¼ and W½ of SW¼	4	25	27	240	Unknown	115.95
NW¼ of SE¼ and S½ of SE¼	6	25	27	120	Unknown	46.65
SE¼ of NW¼	7	25	27	80	Unknown	25.55
NW¼ of NW¼	7	25	27	40	Unknown	26.17
SE¼ of NW¼	8	25	27	40	Unknown	28.17
NE¼ of NW¼	8	25	27	40	Unknown	26.17
E½ of SW¼	9	25	27	80	Unknown	46.65
E½ of NW¼	11	25	27	80	Gunning, Frank	74.37
NW¼ of SE¼	11	25	27	40	Unknown	23.55
Undivided ½ interest in NE¼	19	25	27	80	Unknown	37.41
Undivided ½ interest in NE¼	19	25	27	80	Unknown	37.41
N½ of SW ¼ less land owned by W. H. Tabening and E Reynolds						
NW¼ of SE¼	29	25	27	60	Unknown	38.19
SW¼ of NE¼ and SE¼ of NW¼ and NE¼ of SE¼	29	25	27	80	Unknown	37.41
SE¼ of NW¼						
NW¼ of SE¼	29	25	27	120	Sharpe, J. E., Et. Al.	70.05
W½ of SW¼ of SW¼ less 1 acre sq in SE corner	30	25	27	40	Unknown	26.17
	31	25	27	40	Unknown	23.55
NW¼ of NE¼ and NE¼ of SE¼ less NW¼ of NE¼ of SE¼	28	25	27	10	Unknown	14.61
NW¼ of NE¼ of SE¼	29	25	27	70	Unknown	40.26
W½ of NW¼ of SE¼ of NE¼	29	25	27	10	Unknown	9.69
Undivided ½ I. in SW¼ of NE¼	31	25	27	5	Unknown	5.07
Undivided ½ Int. in SW¼ of SE¼	32	25	27	20	Unknown	18.92
E½ of SW¼	33	25	27	80	Unknown	18.95
SE¼ of NE¼ and and NE¼ of SE¼	33	25	27	80	Unknown	55.90
NW¼ of NE¼	34	25	27	40	Wenner, E. L.	14.37
W½ of NE¼	34	25	27	40	Unknown	37.41
NE¼ of NE¼	35	25	27	40	Wenner, E. L.	23.55
W½ of W½ less Oriley lands	35	25	27	80	Unknown	17.77
SE¼ of SW¼	36	25	27	134	Wenner, E. L.	58.28
W½ of SE¼ of NW¼	36	25	27	40	Unknown	52.79
	36	25	27	20	Unknown	18.93
Campbell City						
All Mary B. Morgan's Sub Div of NW¼ of NE¼ except Blocks 1, 8, 9, 10 and lots A and B of Blk 12	1	26	28	18	Unknown	21.03
Mary B. Morgan's Sub-Division of Lot 4						
Beg 300 ft E of NW cor Lot 4 run S 660 ft. E 561 ft. N 660 ft, W 561 ft.	1	26	28	15	Unknown	8.80
Mary B. Morgan's Sub-Division of Lot 1	1	26	28			
N½ of Lot A Blk 1					Unknown	3.61
E½ of N ½ Lot A Blk 2					Unknown	4.30
N½ of SE½ Lot A Blk 4					Unknown	3.61
SE¼ of NW¼ Blk 4					Unknown	3.62
SE¼ of SW¼ Blk 4					Unknown	1.71
S½ Lot A Blk 11					Unknown	5.90
S½ Lot A Blk 12					Unknown	5.50
Fla. Fruit & Truck Land Co. Sub-Div. of						
Lots 11 and 12 Blk A	16	25	27	20	Unknown	14.31
Lot 15 Blk C	16	25	27	40	Unknown	7.28
Lot 1 Blk D	16	25	27	10	Medcalf, J. A.	7.28
Lots 7 to 10 Inc and 14 Blk A	22	25	27	50	Unknown	35.79
Lots 11 and 12 Blk A	22	25	27	20	Unknown	14.31
Lot 5 Blk B	22	25	27	10	Unknown	7.28
Lots 6, 7, 8 Blk B	22	25	27	70	Unknown	[illegible]
Lots 3 and 4 Blk C	22	25	27	20	Unknown	14.31
Lots 8, 9, 10, 16 Blk D	22	25	27	40	Unknown	28.12
Lots 13, 14, 15 Blk D	22	25	27	30	Unknown	21.24
Lots 1 to 8 Inc, 12 to 16 Inc Blk C	26	25	27	130	Ohlinger, O. H.	92.85
Lots 5, 6, 7, 8 Blk D	22	25	27	40	Gundlich, O. J.	28.17
Lots 2 and 3 Blk A	23	25	27	20	Ohlinger, O. H.	14.31
Lots 6 to 14 Inc Blk B	23	25	27	90	Ohlinger, O. H.	61.30
Osceola Farms Re-Sub. Division						
Lots 9, 10, 11, 11	19	25	29	21	Unknown	14.06
Lots 7, 8 and S½ Lot 6	19	25	29	11	Unknown	6.10
Lot 12	19	25	29	4	Unknown	2.72
Thurman City North Division						
Lots 1 to 10 Inc Blk 1					Unknown	5.60
Lots 1 to 10 Inc Blk 2					Unknown	3.60
Lots 1, 2, 3 Blk 3					Unknown	2.09
Lots 1 to 10 Inc Blk 4					Unknown	8.60
Lots 1 to 18 Inc Blk 5					Unknown	9.71
Lots 1 to 18 Inc except 10 Blk 6					Unknown	9.71
Lots 1 to 16 Inc Blk 7					Unknown	8.65
Lots 1, 2, 3, Blk 8					Unknown	2.08
Lots 1 to 19 Inc Blk 9					Unknown	9.71
Lots 1 to 20 Inc Blk 10					Unknown	10.74
Lots 1 to 20 Inc Blk 11					Unknown	10.74
Lots 1 to 20 Inc Blk 12					Unknown	10.74
Lots 1 to 20 Inc Blk 13					Unknown	10.74
Lots 1 to 19 Inc Blk 17					Unknown	10.74
Thurman City West Division						
Lots 1 to 10 Inc Blk 1					Unknown	5.08
Lots 1 to 10 Inc Blk 2					Unknown	5.60
Lots 1 to 10 Inc Blk 3					Unknown	5.60
Lots 1 to 12 Inc Blk 4					Unknown	5.90
Lots 1 to 12 Inc Blk 5					Unknown	6.62
Lots 1 to 10 Inc Blk 6					Unknown	5.60
Lots 1 to 11 Inc Blk 7					Unknown	6.12
Lots 1 to 12 Inc Blk 8					Unknown	6.62
Lots 1 to 12 Inc Blk 9					Unknown	6.62
Lots 1 to 12 Inc Blk 10					Unknown	6.62
Lots 1 to 12 Inc Blk 11					Unknown	6.62
Lots 1 to 12 Inc Blk 12					Unknown	5.60
Thurman City South Division						
Lots 1 to 10 Inc Blk 1					Unknown	5.09
Lots 1 to 10 Inc except 4 Blk 2					Unknown	5.09
Lots 3 to 4 Inc Blk 3					Unknown	2.51
Lots 5 to 10 Inc Blk 3					Unknown	3.54
Lots 1 to 12 Inc Blk 4					Unknown	6.62
Lots 1 to 12 Inc Blk 5					Unknown	6.62
Lots 1 to 10 Inc Blk 6					Unknown	5.60
Lots 1 to 4 Inc Blk 7					Unknown	2.51
Lots 1 to 6 Inc Blk 8					Unknown	3.54
Lots 1 to 6 Inc Blk 9					Unknown	3.54
Lots 1 to 6 Inc Blk 10					Unknown	3.54
Lots 1 to 6 Inc Blk 11					Unknown	3.54
Lots 1 to 4 Inc Blk 12					Unknown	2.51
Lots 1 to 9 Inc Blk 13					Unknown	5.09
Lots 1 to 6 Inc Blk 14					Unknown	3.54
Lots 1 to 6 Inc Blk 15					Unknown	3.54
Lots 1 to 6 Inc Blk 16					Unknown	3.54
Lots 1 to 6 Inc Blk 17					Unknown	2.54
Lots 1 to 9 Inc Blk 18					Unknown	5.09

DESCRIPTION OF LAND	Section	Township S.	Range E.	Acres	OWNER	Amount of Taxes and Costs
Tharman City East Division						
Lots 1 to 4 inc., 9, 10 Blk 1					Unknown	3.54
Lots 1 to 10 inc except 4 and 7 Blk 2					Unknown	4.37
Lots 1 to 10 inc Blk 3					Unknown	5.60
Lots 1 to 8 inc Blk 4					Unknown	3.54
Lots 1 to 12 inc except 8 and 9 Blk 5					Unknown	5.60
Lots 1 and 4 Blk 6					Unknown	1.48
Lots 5 to 10 inc Blk 6					Unknown	3.54
Lots 1 to 4 inc Blk 7					Unknown	2.51
Lots 5 to 10 inc Blk 7					Unknown	3.54
Lots 1, 2, 3 Blk 8					Unknown	2.00
Lots 4 to 12 inc. Blk 8					Unknown	5.60
Lots 1 to 5 inc., 7 to 12 inc Blk 9					Unknown	6.12
Lots 1 to 12 inc Blk 10					Unknown	6.62
Lots 1 to 12 inc Blk 11					Unknown	6.62
Lots 1 to 11 inc Blk 12					Unknown	6.12
Tharman City 5 Acre Tracts						
Lots 9 to 16 inc Blk 2				40	Unknown	12.88
Lots 13 to 16 inc Blk 3				20	Unknown	6.62
Lots 1 to 16 inc Blk 4				80	Unknown	25.15
Lots 1 to 16 inc Blk 9				80	Unknown	25.15
Lots 1 to 16 inc Blk 10				80	Unknown	25.15
Lots 1 to 16 inc Blk 11				80	Unknown	25.15
Lots 1 to 16 inc Blk 12				80	Unknown	25.15
Lots 1 to 16 inc Blk 13				80	Unknown	25.15
Lots 1 to 15 inc Blk 14				75	Unknown	23.61
Lots 2, 3, 4, 6, 8, 9, 10, 12, 14 Blk 15				45	Unknown	15.80
Lot 7 Blk 15				5	Unknown	2.00
Lots 1 to 8 inc except 2 and 7 Blk 16				30	Unknown	10.74
Lot 2 Blk 16				5	Unknown	2.00
Lots 8 to 11 inc. 14, 15, and 16 Blk 20				60	Unknown	18.97
Lot 13 Blk 20				5	Unknown	2.00
Lots 1 to 16 inc Blk 21				80	Unknown	25.15
Lots 1 to 8 inc Blk 22				40	Unknown	12.88
Lots 1 to 16 inc Blk 23				80	Unknown	25.15
Lots 1 to 16 inc Blk 24				80	Unknown	25.15
Fla. Drained Land Co's Sub. Div. No. 1						
Lots 8, 10, 12, 13, 14, 15, 16 Blk 2				80	Unknown	68.49
Lot 11 Blk 2				12	Unknown	7.25
Lots 20, 21, 22 Blk 2				7	Unknown	20.31
Lots 1 to 10 inc Blk 3				100	Unknown	282.66
Lots 1, 4, 5, 8 Blk 4				40	Unknown	57.15
E½ Lot 2 Blk 4				5	Unknown	14.64
W½ Lot 2 Blk 4				5	Unknown	4.12
Lot 1 Blk 5				12	Unknown	14.66
Lots 2 to 11 inc Blk 5				96	Unknown	54.88
S½ Lot 17 Blk 5				5	Unknown	42.99
Lots 1 to 11 inc. 13, 14, 16, 17, 18, 20, 21, 22 and S 5 acres of Lot 15 Blk 6				208	Unknown	389.16
Lot 12 Blk 6				11	Unknown	37.32
Lots 2 to 7 inc., 10, 11, 13, 14, 15, 17, 18 and N½ Lot 16 Blk 7				146	Unknown	182.19
Lot 12 Blk 7				11	Unknown	31.65
Lots 1 and 2 Blk 8				10	Unknown	6.12
Lots3, 5, 7 to 12 inc., 4, 14, 16 Blk 8				125	Unknown	71.34
Lot 6 Blk 8				10	Unknown	6.12
Lot 15 Blk 8				10	Unknown	6.12
Lots 1, 2, 3, 5, 6, 10, 11, 12 Blk 9				80	Unknown	45.81
Lot 8 Blk 9				10	Unknown	6.12
Lots 1 to 4 inc, 10 to 14 Blk 10				70	Unknown	40.14
Lot 17 Blk 10				14	Unknown	8.50
Lots 1, 2, 3 and W ½ Lot 4 Blk 11				35	Unknown	60.60
Lot 14 Blk 12				16	Unknown	34.47
Lots 2, 3, 4 Blk 13				30	Unknown	17.46
Lots 9 and 10 Blk 14				20	Unknown	23.15
Lots 25, 26, 27 Blk 14				30	Unknown	34.47
Lots 1 to 10 inc, 12 to 17 inc Blk 15				121	Unknown	68.49
Lot 11 Block 15				15	Unknown	8.97
Lot 1 Blk 16				8	Miller, G. E.	4.39
Lots 2, 4 to 12 inc Blk 16				97	Unknown	54.38
Lot 3 Blk 16				10	Unknown	6.12
Lots 1, 2, 3, 7 to 16 inc and N½ Lot 8 Blk 17				135	Unknown	77.31
Lot 3 Blk 17				10	Unknown	6.12
Lots 1, 2, 3, 4, 8 to 22 inc Blk 18				170	Unknown	143.60
Lot 5 and W½ 6 Blk 18				15	Unknown	8.97
Lots 1, 2, 4, 5 Blk 19				35	Unknown	85.50
Lots 1, 2, 3, 9, 10 Blk 20				54	Unknown	34.47
Lot 7 Blk 20				14	Unknown	34.17
Lot 8 Blk 20				11	Unknown	23.15
Lot 1 and N½ lot 2 Blk 21				15	Unknown	8.97
Lot 4 Blk 21				10	Unknown	6.12
Lots 5 to 16 inc Blk 21				120	Unknown	68.49
Lots 1, 3, 5 to 8 inc. Blk 22				60	Unknown	34.47
Lot 2 Blk 22				10	Unknown	6.12
Lots 5 to 16 inc Blk 23				100	Unknown	57.15
Lots 3, 7, 8, 12 to 19 inc and E½ Lot 2 Blk 24				75	Unknown	37.45
Lots 1 to 6 inc and 8 to 14 inc Blk 25				130	Unknown	73.83
Lots 1 to 4 inc and 8 to 16 inc Blk 26				120	Unknown	68.49
Lots 1 to 8 inc and 10 to 16 inc Blk 27				150	Unknown	85.50
Lot 9 Blk 27				10	Graham, D. L. Est	6.12
Lots 1 to 4 Blk 28				30	Flory, D. L.	91.17
Lot 9 Blk 28				10	Unknown	17.66
Lots 5 to 8 inc Blk 28				40	Unknown	68.49
Lots 1 to 28 inc Blk 29				320	Unknown	181.59
Lots 1 to 32 inc except Lot 22 Blk 30				310	Unknown	181.89
Lots 1 to 16 inc except Lot 9 and Plat of Toliga Manor Blk 31				160	Unknown	27.48
Lots 1 to 11 inc Blk 33				110	Unknown	181.89
Toliga Manor Unit A						
Lot 2 Blk 8					Neimann, W.	1.03
Lots 5 and 9 Blk 8					Fisher, H. G.	1.58
Lot 20 Blk 8					Leach, M.	1.03
Lot [illegible] Blk 10					McCord, A. B.	1.03
Lot 7 Blk 11					Wright, Mrs. E. T.	1.03
Lot 22 Blk 12					Parker, Mrs. M. H.	1.03
Lot 17 Blk 13					Anderson, Dora	1.03
Lots 12 and 13 Blk 25					Layston, H. A.	1.58
Lot 14 Blk 25					Schmartz, C.	1.03
Lot 22 Blk 25					Shepard, Mrs. E.	1.05
Lots 3 and 4 Blk 27					Hartman, G. A.	1.58
Lot 9 Blk 27					Parish, L. M.	1.03
Lot 18 Blk 27					Gotsch, R. E.	1.03
Lot 20 Blk 27					Howard, Mrs. E.	1.03
Lot 27 Blk 27					Graham, James	1.03
Lot 44 Blk 27					Bradford, C. E.	1.03
Lot 18 Blk 28					Fricke, A. G.	1.03
Lot 58 Blk 28					Dustin, Martha	1.03
Lots 7 and 8 Blk 41					Dilley, N. E.	1.58
Lot 9 Blk 41					Ross, Arthur	1.03
Lots 14 and 15 Blk 41					Cox, John L.	1.58
Lots 19 and 20 Blk 41					Fischer, H. O.	1.58
Lot 30 Blk 41					Kehon, Mrs. Emma	1.03
Lot 2 Blk 42					Stewart, A. C.	1.03
Lot 8 Blk 42					Billings, Mrs. N.	1.03
Lots 12 and 13 Blk 42					Polson, W. R.	1.58
Lots 51, 52, 53 and 54 Blk 45					Parks, L. G.	2.72
Lots 33, 34, 35, 36 Blk 51					Dinsmore, P. R.	2.12
Lot 10 Blk 44					Hoesher, Mrs. H.	1.35
Lot 18 Blk 57					Sortz, Blanche	1.03
Lot 56 Blk 73					Goldberger, H. H.	1.03
Lot 31 Blk 74					Beaver, Mrs. Rose	1.03
Toliga Manor Unit B						
Lot 9 Blk 6					Hulse, Mrs. E. G.	1.03
Lots 1 and 2 Blk 7					Landles, Wm.	1.58
Lots 1 and 2 Blk 24					Malles, T. J.	1.58
Lot 1 Blk 39					Herberts, R. J.	1.03
Toliga Manor, Unit C						
Lot 25 Blk 2					Bruds, T. M.	1.03
Lots 1 and 2 Blk 4					Poff, D. W.	1.58
Lot 8 Blk 4					Sgodd, Mae C.	1.03
Lot 28 Blk 65					Unknown	1.03
Lago Vista Unit A						
Lot 4 Blk 1					Meek, J. L.	2.16
Lot 6 Blk 1					Squire, F. C.	2.16
Lot 7 Blk 1					Gillespie, D. J.	2.16
Lot 11 Blk 1					Greene, W. F.	2.16
Lot 12 Blk 1					Vogel, Mrs. H. C.	2.16
Lot 13 Blk 1					Unknown	2.16
Lot 14 Blk 1					Newbacher, F. O.	2.16
Lot 15 Blk 1					Unknown	2.16
Lot 16 Blk 1					Loftus, Nettie	2.16
Lot 17 Blk 1					Unknown	2.16
Lot 18 Blk 1					Bailey, M. L.	2.16
Lot 7 Blk 1A					Lavin, D. J.	2.16
Lot 8 Blk 1A					Hansen, O. A.	2.16
Lots 10 and 11 Blk 1A					Unknown	3.85
Lot 15 Blk 1A					Kirkwood, E. M.	2.16
Lot 9 Blk 2					Wheatley, T. N.	2.16
Lot 10 Blk 2					Unknown	2.16
Lot 11 Blk 2					McMahon, Geo.	2.16
Lot 15 Blk 2					Beltos, J. W.	2.16
Lots 24 and 25 Blk 2					Cadenhead, F.	3.85
Lot 26 Blk 2					Gordon W. E.	2.16
Lot 29 Blk 2					Unknown	2.16
Lot 30 Blk 2					Vull, E. R.	2.16
Lot 35 Blk 2					Downs, Naomi	2.16
Lots 19, 20 Blk 2A					Unknown	3.85
Lot 22 Blk 2A					Panda, E. J.	2.16
Lots 23 and 24 Blk 2A					Adams, A. L.	3.85
Lots 25, 26 Blk 2A					Ilg, Henry	3.85
Lot 6 Blk 12					Unknown	2.16
Lot 29 Blk 12					King, F. O.	2.16
Lot 6 Blk 13					Luebbe, A. W.	2.16
Lot 30 Blk 13					Prosher, J. L.	2.16
Lot 38 Blk 13					Lupfer, S. F.	2.16
Lots 33 and 35 Blk 13					Norris, F.	3.85
Lots 1 to 5 inc Blk 25					Unknown	8.97
Lots 6 to 10 inc Blk 25					Unknown	8.97
Lots 11 to 15 inc Blk 25					Unknown	8.97
Lots 16 to 20 inc Blk 25					Unknown	8.97
Lots 21 to 25 inc Blk 25					Unknown	8.97
Lots 26 to 30 inc Blk 25					Unknown	8.97
Lots 31 to 35 inc Blk 25					Unknown	8.97
Lots 36 to 39 inc Blk 25					Unknown	7.25
Lots 1 to 37 inc Blk 26					Unknown	62.82
Lots 1 to 37 inc Blk 27					Unknown	62.82
Lago Vista Unit B						
Lots 1 to 27 inc Block 4					Unknown	45.81
Lots 1 to 27 inc Blk 5					Unknown	45.81
Lots 1 to 5 inc Blk 6					Unknown	8.97
Lots 1 to 6 inc Blk 7					Unknown	10.60
Lots 1 to 6 inc Blk 8					Unknown	10.60
Lots 1 to 24 inc Blk 9					Unknown	40.14
Lots 1 to 27 inc Blk 10					Unknown	45.81
Lots 1 to 40 inc Blk 23					Unknown	68.49
Lots 1 to 18 inc less Lot 5 Blk 29					Unknown	28.08
Lots 1 to 41 inc Blk 30					Unknown	71.34
Lots 1 to 22 inc and 36 Blk 24					Unknown	40.14

DESCRIPTION OF LAND	Section	Township S.	Range E.	Acres	OWNER	Amount of Taxes and Costs
Lago Vista Unit C						
Lot 7 Blk 14					Pugh, E. A. and O. G.	2.16
Lot 11 Blk 14					Lewis, N. A.	2.16
Lot 29 Blk 14					Russell, C.	2.16
Lot 30 Blk 14					Embree, W.	2.16
Lot 37 Blk 14					Smith, Agnes	2.16
Lots 1 to 40 inc Blk 24					Unknown	68.49
Toliga Gardens						
Lots 1, 2, 3 Blk 1				3½	Unknown	4.98
Lot 1 Blk 2				1	McKay, Mrs. Emma	1.58
Lots 2 to 12 inc Blk 2				37	Unknown	42.99
Lots 2 to 11 inc Blk 3				26	Unknown	26.50
Lots 1 to 5 inc Blk 4				8½	Unknown	10.37
Florida Fruit Belt Sales Co. Sub Div. No. 1						
Lots 1, 4, 5, 6 and E½ Lot 2 Blk 1				45	Unknown	22.08
Lot 17 Blk 3				10	Unknown	6.12
Lots 1 to 4 inc Blk 4				40	Unknown	23.13
Lots 1 to 8 inc Blk 6				80	Unknown	45.81
Paradise Island						
A Sub Division of Lot 1	34	25	29			
Lots 1, 2, 3, 6 to 12 inc	35	25	29	96	Unknown	367.45
Marydia						
Lots 6 to 11 inc Blk 1					Unknown	2.16
Lot 13 Blk 1					Unknown	.74
Lot 3 Blk 2					Unknown	.74
Lot 4 Blk 2					Unknown	.74
Lots 8 to 12 inc Blk 2					Unknown	1.28
Lot 1 Blk 3					Unknown	.74
Lots 3 and 6 Blk 3					Unknown	1.03
Lot 8 Blk 3					Unknown	.74
Lots 9 to 16 inc Blk 3					Unknown	2.72
Lot 12 Blk 5					Wicker, R. M.	.74
Lot 16 Blk 6					Unknown	.74
Lot 1 Blk 7					Unknown	.74
Lot 10 Blk 8					Unknown	1.03
Lot 2 Blk 10					Unknown	.74
Lots 7 and 10 Blk 11					Unknown	1.07
Lots 10 to 16 inc Blk 12					Unknown	2.34
Lot 7 Blk 12					Unknown	.74
Lot 2 Blk 14					Unknown	.74
Lot 5 Blk 15					Unknown	.74
Lot 1 Blk 18					Unknown	.74
Lot 2 Blk 18					Unknown	.74
Lot 3 Blk 18					Unknown	.74
Lot 4 Blk 18					Unknown	.74
Fractional Lots 5, 11 Blk 18					Unknown	1.03
Lots 12, 13 Blk 18					Unknown	1.03
Lot 7 Blk 19					Unknown	.74
Lot 9 Blk 19					Unknown	.74
Lots 1, 2, 3, 5, 6, 8, 11, 13, 14, 16, 9 Blk 21					Unknown	3.39
Lot 4 Blk 21					Unknown	.74
Fractional Lot 7 Blk 21					Unknown	.74
Lot 15 Blk 21					Unknown	.74
Fractional Lots 1 to 8 inc Blk 22					Unknown	2.72
Lot 9 Blk 22					Unknown	.74
Lots 11, 16 Blk 22					Unknown	.74
Lot 12 Blk 22					Unknown	.74
Lot 14 Blk 22					Unknown	.74
Lot 9 Blk 23					Unknown	.74
Lot 14 Blk 24					Lyons, Winnie	.74
Lot 2 Blk 26					Unknown	.74
Lot 8 Blk 27					Unknown	.74
Lot 5 Blk 28					Unknown	.74
Lot 11 Blk 29					Unknown	.74
Lot 1 Blk 29					Unknown	.74
Lot 16 Blk 31					Unknown	.74
Lots 1, 2 Blk 56					Lewis, Fred	1.03
Lot 4 Blk 56					Unknown	.74
Lots 2, 4, 7, Blk 44					Unknown	1.30
Lot 3 Blk 44					Unknown	.74
Lot 9 Blk 44					Unknown	.74
Lot 5 Blk 45					Unknown	.74
Lots 6, 7, 8 Blk 45					Unknown	1.38
Lot 2 Blk 47					Unknown	.74
Lot 5 Blk 48					Unknown	1.03
Lot 6 Blk 48					Unknown	1.03
Lots 2, 13, 14, 15 Blk 49					Unknown	2.72
Lots 7, 11 Blk 49					Unknown	1.58
Lot 8 Blk 49					Unknown	1.03
Lots 9, 10 Blk 49					Unknown	1.58
Lot 12 Blk 49					Unknown	1.03
Lot 16 Blk 49					Unknown	1.03
Lot 7 Blk 50					Unknown	1.03
Lot 15 Blk 50					Unknown	1.03
Lot 4 Blk 57					Unknown	1.03
Lot 5 Blk 60					Unknown	1.03
Lot 17 Blk 65					Unknown	1.03
Lot 6 Blk 64					Unknown	1.03
Lot 11 Blk 64					Unknown	1.03
Lot 29 Blk 64					Harleston, Emma	1.03
Lot 11 Blk 65					Unknown	1.05
Lot 6 Blk 66					Unknown	1.03
Lot 12 Blk 67					Canty, Wm.	1.03
Lots 2, 3, 4, 5, 30, 25 Blk 69					Unknown	3.85
Lot 11 Blk 68					Unknown	1.03
Lot 8 Blk 69					Unknown	1.03
Lot 15 Blk 71					Unknown	1.03
Lot 6 Blk 72					Unknown	1.03
Lots 15, 16 Blk 72					Unknown	1.58
Lot 4 Blk 73					Unknown	1.03
Lots 1, 3, 9, 13, 16 Blk 75					Unknown	3.85
Lots 1, 2, 3 to 10 inc and 16 Blk 76					Unknown	3.50
Lots 1, 5, 9, 11, 12, 14 Blk 78					Unknown	1.85
Lots 4, 5, 7, 8, 10 Blk 79					Unknown	3.30
Lot 15 Blk 79					Canty, Wm.	1.03
Lot 1 Blk A					Unknown	1.03
Lots 2, 3, 4, 5 Blk A					Unknown	2.72
Lots 6, 7, 8, 9, 10 Blk A					Unknown	3.30
Lots 1 to 11 inc except 5, Blk B					Unknown	6.12
Lot 14 Blk G					Unknown	1.03
Lot 22 Blk G					Smith, A. W.	1.03
Kissimmee Ross Addition						
Lots 1 and 2, W of R R Blk 4					Unknown	17.46
All less S 100 ft Lot 3 W of R R Blk 11					Andrews, Wm.	28.80
N. F. Ross Re Sub. Div. Blks 1, 2, 3, 6, 7, 8, 9, 10, 14, 15 of Ross Addition						
Lots 1 to 10 inc Blk 7					Unknown	17.46
Lots 6 to 10 inc Blk 8					Unknown	11.79
Lots 4, 5, 8, 9, Blk 14					Unknown	17.46
Lots 1 to 10 inc Blk 15					Unknown	11.79
Payne & Payne Addition						
Lot 10				5	Unknown	28.96
Lot 13 N of ditch					Unknown	14.64
N 30 ft of W 190 ft of S 300 ft of Lot 13					Gilbert, H.	8.97
Boswell's Sub. Div. of Payne & Payne						
Lot 7 Blk A					Unknown	2.72
Lot 11 Blk A					Unknown	17.40
R. H. P. Drought's Addition						
Lots 5, 6 less beg NW cor Vine and Robinson rn nE 190 ft, S 150 ft, W 100 ft, N ft, part of Lots 5 and 6 Blk A					Unknown	6.72
S 75 ft of E 110 ft Blk H					Unknown	22.00
N 60 ft of E 110 ft Blk K					Unknown	29.80
Lot 1 Blk F					Pugh, Annie E.	113.85
Lot 4 (1924) Blk G					Unknown	23.15
Lot 4 (1925) Blk G					Unknown	57.15
Lot 4 Blk G					Unknown	57.15
Lot 8 Blk G					Hancock, G. L.	113.85
Robinson's Addition						
Lots 3, 6 Blk 1					Unknown	23.13
W½ Lot 6 Blk 2					Cody, Roxie	17.40
Lot 3 Blk 3					Katz, Ed.	45.81
Lot 6 Blk 4					Park, L. M. Est.	45.80
W½ Lots 3 and 6 Blk 5					Unknown	40.14
Lots 7 and 10 Blk 5					Unknown	40.14
Lot 2 Blk 6					Unknown	42.99
All Blk 12					Unknown	42.99
Lot 6 and N 10 ft of W 185 ft of Lot 1 Blk 14					Unknown	23.43
Land recorded in Book 49 Pg 9 Blk 14					Dyson, Jas.	11.79
Lots 1, 2, 3 Blk 16					Unknown	79.83
Land recorded in Book 50 Pg 186 Blk 16					Smith, A. W.	57.15
Land recorded in Book 60 Pg 119 Blk 16					Smith, A. W.	57.15
Fla. Land and Improvement Co. Addition Forest Hill						
A Sub. Div. of Lots 7 and 8					Frank, Virginia C.	6.12
Lots 1 and 2 Blk A					Unknown	4.70
Lots 3 to 8 inc Blk A					Unknown	20.21
Lots 1 to 8 inc. 11, 12, 15, 16, Blk B					Unknown	6.12
Lots 8 to 11 inc. Blk C					Unknown	7.25
Lots 12 to 12 inc. Blk. D						
Florida Land and Improvement Co. Cont.						
Lots 31, 32					Divirgilio, Philip	71.54
Lot 33					Unknown	42.99
Lots 37 and 38					Unknown	57.15
Palm Park—						
A sub-division of Lots 39 and 40					Adams, B. B.	2.72
Lots 6 and 7, Blk A					Unknown	2.72
Lots 1 and 12, Blk A					Adams, B. B.	1.58
Lot 1 Blk B					Unknown	3.00
Lot 3, Blk B					Unknown	1.58
Lot 11, Block D					Smoke, H. J.	1.58
Lot 12, Block D						
J. H. Woodall's Sub-Div. of Lot 55						
Lot 6					Unknown	1.88
Lot 12					Coates, J. & C.	1.88
Lots 14, 15					Unknown	14.64
Lots 23, 24, 25					Unknown	4.70
M. C. Blanchard's Sub.-Div. of Lot 36—						
Lots 3, 4, 5, 8 to 10 inc. 18, 19					Unknown	18.58
Lot 6					Unknown	2.72
Lot 7					Unknown	2.72
Lot 11					McLean, K. E.	2.72
Lots 24, 25					Unknown	3.85
Lot 25					Unknown	2.16
Lot 27					Unknown	2.16
Lots 28, 29					Unknown	3.85
Lots 36 to 40 inc. except 32 and 33					Unknown	14.64
Lots 32 and 33					Unknown	3.85

DESCRIPTION OF LAND	Section	Township S.	Range E.	Acres	OWNER	Amount of Taxes and Costs
W. H. Kings Sub-Div of Lot 57—						
Lot 8					Unknown	2.16
Lots 11 and 12					Unknown	14.64
Lot 25					Unknown	3.00
Woodall & Doyles Sub.-Div. of Lots 53, 54, 67, 68—						
Lots 11 and 12, Blk. A					Unknown	2.72
Lots 1 to 12 inc., Blk. C					Hobbs, J. P.	12.92
Lots 20, Blk. D					Unknown	1.58
Lots 9 and 35, Blk. D					Unknown	2.72
Lots 10, and 11, Blk. G					Tyson, A. S.	14.64
Lots 8 and 9, Blk. H					Unknown	17.46
Lots 10 and 11, Blk. H					King, Mrs. H. C.	2.72
H. W. Morrow Sub.-Div. of Lot 56—						
Lot 10					Wayman, Anna	1.88
Lot 11					Unknown	1.88
F. L. & I. Co. Cont.						
S. 79 ft. Lot 65					Unknown	34.47
Lot 66					Unknown	28.90
Sunset Sub-Division—						
A sub.-div. of Lots 1 to 10 inc. and 16 to 20 of Stillman and Ledwich Add. to Kissimmee						
Lot 16					Lewis, N. A.	45.19
Stillman & Ledwich Sub.-Div. of Lot 78—						
Lots 11, 12, 13, and N 21 feet Lot 14					McCoskey, C. C.	14.61
S. 42 ft. Lot 14, All 15					Austen, H. H.	28.90
W. H. Farmer's Re-Sub.-Div. of Farmer's Addition to Prospect Park, being a sub.-div. of Lot 79—						
Lots 5, 8, and 9					Boyer, M. V.	7.25
Lot 23					Unknown	7.55
Fla. Land and Imp. Co. Cont. —						
N. 47 ft. of Lot 80					Unknown	42.99
Beg. 47 ft. S. of NE cor. Lot 80, run S 40 ft. W 315 ft. N. 40 ft. E 315 ft.					Unknown	25.43
Beg. 255 ft. W of SE cor. Lot 80, run W 60 ft N 209 ft E 60 ft S 209 ft					Williams, C. A.	20.18
Lot 81					Park, L. M. Est.	113.85
Prospect Park—						
Being a Sub. Div. of Lots 82 and 83						
Lots 25 and 26					Mears, A. L.	71.34
Fla. Land & Imp. Co., Cont.						
S ½ Lot 84					Unknown	57.15
N ½ Lot 84					Unknown	178.55
Pinecrest—						
Being a sub.-div. of Lots 87 and 88						
Lots 17, 18					Unknown	28.50
Fla. Land and Imp. Co., Cont.—						
S. 3 acres. Lot 89					Unknown	28.80
Nelson-Wampler Addition—						
Being a sub.-div. of Lots 94, 95, 96						
Lots 1, 2 Blk. A					Unknown	4.39
Lots 1 to 12 inc. Blk. F					Unknown	27.67
Robt. Ross Addition—						
Shoemaker's Sub.-Div of D. L. & I. L.						
Lot 2					Anthony, J.	14.64
Lot 13					Green, Asman	45.81
Lot 14					Goulding, Robt.	28.80
Shoemaker's Sub.-Div of Blk H L—						
Lots 3 and 6					Unknown	6.12
Lot 4					Andrews, Wm.	34.47
Lot 5					Cook, E.	6.12
All Blk. M. L.					Small, M.	28.89
A. E. Drought's Sub.-Div. of Blk. 81.						
Lots 13 to 16 inc. and S 10 ft. 9, 10, 11, 12					Unknown	6.12
N 50 ft. of E ½, Blk. T. L.					Unknown	8.12
All except E 38 ft. Blk. WL					Unknown	28.80
Waters & Carson's Sub.-Div. of EL and FL ots 8					Unknown	4.70
Lot 13 and E½ Lots 11, 14					Hautley, C. E.	57.15
S ½ of N 100 ft. of E ½ Blk C 3					Unknown	23.13
Beg. 79 ft. S of NE cor., run W 91½ ft. S. 79½ ft. E 91½ ft. N 79½ ft. Blk. F 6					Unknown	12.00
Sumner Sub.-Div. of Blk 2, Robt. Ross Addition—						
E ½ Lots 1 and 2					Unknown	85.50
W ½ Lots 1 and 2					Unknown	85.50
Lot 9					Unknown	85.50
Lot 11					Unknown	85.50
Lot 1 and Beg. SE cor. Lot 2, run W 34 ft. N 50 ft. E 34 ft. S 50 ft. Blk. 6					Dyon, Jos.	23.13
Lot 2, less Beg. SE cor., run W 34 ft. N 50 ft. E 34 ft. S 50 ft. Blk. 6					Wheeling, H. A.	102.51
Lots 4, 5, 6, Blk. 8					Dyson & Fona	113.85
All Blk. 14					Unknown	108.50
Lot 5, less E 14 ft. Blk. 16					Unknown	51.17
S ½ of E ½, Blk. 17					Unknown	85.50
S 75 ft. of W ½ Blk 17					Shearouse, G. M.	125.19
Beg. 49 ft. W of NE cor. Blk 20, run S 100 ft. W 49 ft. N 100 ft. E 49 ft.					Unknown	43.29
Aderhold's Sub.-Div. of Blk. K—						
Lot 19 and N 20 ft. of Lots 11 and 12					Unknown	113.85
S ½ Lot 1 and S ½ of E ½ Lot 2 Blk. M					Woodbeck, J. D.	102.51
S ½ of W ½ Lot 2 and S ½ Lot 3 Blk M					Fberigo, Rhea	57.15
N 100 ft. Blk. T					Unknown	17.16
Sears Addition—						
Lot 1, Blk. H					Unknown	85.50
Beg. NE cor. Lot 1, run E 99 ft. S 8 ft. SW 59 ft. W 27 ft. N 50 ft to beg. Blk B					Unknown	46.11
South Florida Railroad Survey—						
SE 90 ft. Lots 3 and 4, Blk. 3					Unknown	23.13
Lot 3, Blk. 3					Phay, H. E.	57.15
Fractional Lots 1, 2, Blk. 4					Makinsen, W. F. Co.	28.80
Lots 5 and 6, less SE 70 ft. Blk 4					Unknown	45.81
SE 70 ft. 5 and 6, Blk. 4					Unknown	99.69
Lot 8, Blk. 7					Unknown	176.55
SE 42 ft. Lots 1, 2 Blk. 8					Unknown	17.46
Beg. 25 ft. S 48 degrees W. of most Easterly cor. Lot 5, run N. 47 degrees W 72 ft. S 48 degrees W. 24 ft. S 47 degrees E 72 ft. N. 43 degrees E 24 ft to beg. Blk. 10					Unknown	228.45
Lot 3 and SW 15 ft of Lot 2, Blk 11					Unknown	227.25
Lot 4, Blk 11					Unknown	567.45
Beg. most Southerly cor. Lot 5, run N 47 degrees W 71 ft. N 43 degrees E 25 ft S 47 degrees E 71 ft. S 43 degrees W 25ft to beg. Blk 11					Unknown	568.35
Beg 25 ft N 43 degrees E of most Southerly cor. Lot 5 run N 43 degrees E 50 ft. N 47 degrees W 71 ft S 43 degrees W 50 ft S 47 degrees E 71 ft. Blk 11					Unknown	851.85
Dungan, Miller and Stanford Re Sub-div. of Part of Blk 11						
Lots 5 and 6					Malone, P. L.	850.35
Lot 7					Unknown	800.05
Lot 5 and SW 50 ft Lot 6 Blk 12					Unknown	1417.90
Lots 3, 4, 6, 7 less 50 ft square in most Westerly cor Lot 4, Blk 13					Unknown	794.55
Lots 5 and 6 Blk 14					Unknown	567.45
Lot 7 Blk 14					Unknown	227.25
Lots 5, 6, 7 Blk 15					Lancaster, J. A.	397.35
Beg most Westerly corner Lot 1 run S 47 degrees E 71 ft N 43 degrees E 25 ft N 47 degrees W 71 ft S 43 degrees W 25 ft to beg. Blk 18					Unknown	511.65
Beg 45 ft S 43 degrees W of most Northerly cor Lot 2 run S 47 deg E 71 ft S 43 degrees W 26 ft N 47 degrees W 71 ft N 43 degrees E 26 ft Blk 19					Unknown	454.95
Beg 50 ft S 47 degrees E of most Northerly cor Blk 19 run S 47 degrees E 50 ft S 43 degrees W 75 ft N 47 degrees W 50 ft N 43 degrees E 75 ft					Unknown	171.45
Beg most Southerly cor Lot 2 run N 43 degrees E 75 ft N 47 degrees W 71 ft S 43 degrees W 75 ft S 47 degrees E 71 ft Blk 19					Unknown	86.40
Lot 5 less SE 82 ft and NW 50 ft Blk 20					Unknown	17.46
All Blk 26 except NE 61 ft and all S of Ry					Unknown	4253.25
Toliga Lake View						
A Sub Div of Part Blk 26 S. F. RR. Survey and Part Lot 1 Wm Cannon's Addition.						
Lots 1, 2, 11 to 18 inc, 20 to 27 inc Blk A					Unknown	397.35
Lots 5 and 6 Blk A					Painter & Minis	23.13
Lots 1 to 22 inc less 6, 7, 9 Blk B					Unknown	520.19
NE 61 ft Blk 26					Unknown	1417.95
Cannon's Addition						
Lot 9 except beg NE cor run SE 150 ft SW 60 ft NW 150 ft NE 60 ft					Lakeside Veneer Mills	57.43
Beg N cor Lot 9 run SE 150 ft SW 60 ft NW 150 ft NE 60 ft					Reed, A. S.	14.94
Cape Breeze						
Lots 6, 7, 8, 11, 12, 14 to 19 inc., 28 to 35 inc., 38 to 40 inc., 45, 58 to 63 inc., 65, 67, 69, 72 to 76 inc, 77 to 88 inc.					Unknown	171.15
Lot 18					Reed, A. S.	6.12
Lot 23					Muller, Delia S.	227.25
Lots 50, 51, 65, 66, 70					Unknown	28.80
Lot 64					Unknown	2.85
Lot 71					Unknown	3.85
Osborn & O'Neal's Addition						
Lot 4 Blk A					Unknown	288.96
Lot 5 Blk B					Unknown	170.55
S½ Lots 9, 10 Blk B					Unknown	85.50
Lot 3 Blk E					Young, T. G.	62.82
Mathews Addition						
[illegible]erkson's Sub-Div. of S½ Lot 1 Blk E						
Lot C					Harvey Addie	17.46

Description of Land	Section	Township S.	Range E.	Acres	Owner	Amount of Taxes and Costs
Clarkson's Sub-Div of Lot 1 Blk H						
Lot 2 less W 74½ ft Blk H					Porter, N.	28.80
Re-Subdivision of Blks I, J, K, N, O, P						
Lots 4 to 19 inc Blk J					Unknown	26.21
Lots 1 to 24 inc Blk K					Unknown	28.80
Lots 1 to 12 inc Blk N					Unknown	11.61
Lots 13, 14 Blk N					Unknown	11.79
Lot 16 Blk N					Unknown	6.12
Lots 17 to 22 inc Blk N					Greiner Realty Co.	34.47
Lots 21, 22, 23, 24 Blk O					Unknown	23.15
Lots 1 to 24 inc Blk P					Unknown	82.68
Matthews Addition						
W 46 ft Lot 3 Blk T					McEwen, Mrs. Kate Admr.	85.80
E 20 ft of N 160 ft of W ½ Blk V					Casebere, J. B.	17.46
Land recorded in Book 50 Page 182 Blk V					Unknown	113.85
Mahbette's Sub-Div. of Mathews						
Lots 1 and 8 Blk B					Unknown	302.51
Patrick Addition						
Lot 4 Blk B					Kissimmee Apt. & Del. Co.	801.25
E 82 ft Lot 8 Blk C					Unknown	227.25
All except Lot 2 and W 23.79 ft of N 135 ft of Lot 1 Blk E					Unknown	397.85
E ½ of Lot 2 Blk E					Unknown	176.55
W½ Lot 2 Blk E					Unknown	312.88
S½ of Lot 1 Blk G					Unknown	71.84
N½ of Lot 1 Blk G					Unknown	142.20
Beg NE cor Lot 2 run W 55 ft S 147½ ft E 55 ft N 147½ ft, Blk G					Unknown	142.56
Court View						
A Sub-Div. of Lot 3 Blk G Patrick Add.						
Lot 6					Unknown	34.47
Lot 7					Unknown	34.47
Lot 8					Unknown	34.47
B. C. Miller Re-Sub-Divn. of Lot 1 Blk. H						
Lot 6					Thompson, J. W.	283.65
Beg 119 ft W of NE cor Lot 4 run S 42½ ft W 50 ft N 42½ ft E 50 ft, Blk H					Thompson, J. W.	20.16
[illegible]						
Johnson and Prevatt's Sub-Div. of Lots 1 and 4, Blk I						
Lots 1 to 6 inc Blk I					Unknown	690.85
E 10 ft of N 100 ft Lot 2 Blk I					Unknown	11.79
Lot 2 Blk N					McLaughlin, R. E.	255.00
W½ Lot 3 Blk N					Unknown	69.40
S 25 ft of E ½ Lot 1 Blk O					Fennell, Leon	14.04
W½ Lot 1 Blk O					Katz, E. D.	108.80
Lot 2 Blk S					Bass & Miller	80.11
H. S. Barnett's Re-Sub-Div. of Blks T and U						
Lots 1 and 2 Blk T					Unknown	125.10
Lots 3 and 4 Blk T					Overstreet, M. M.	112.85
Land recorded in Book 34 Page 238 Blk V					Unknown	142.20
E½ Lot 4 less N 50 ft Blk V					Unknown	57.15
W½ Lot 4 Blk V					Greiner Realty Co.	170.55
S 47½ ft Lot 1 and Lot 8 less W 22½ ft Blk W					Dyess, Jas.	110.20
Lot 2 Blk Y					Rutheroff, P. C.	240.65
Lot 3 less Reinsen's and Stoltukers Lots Blk Y					Unknown	310.95
Lot 4 Blk Y					Thompson, J. W.	237.25
Lot 3 Blk Z					Ferguson, J. W.	85.50
Lot 4 Blk Z					Unknown	255.00
Lot 2 except W 50 ft and S 96.58 ft Blk CC					Unknown	11.79
S 71½ ft Lot 1 Blk DD					Chapell, W. A.	69.40
Lots 3 and 4 Blk DD					Unknown	93.50
E½ of S 100 ft Lot 3 Blk I					Lake, W. B.	123.10
Dora Lee's Sub-Div. of Blks 5 and 18						
Lots 3, 8, 18, 32					Unknown	86.61
Lots 6, 7					Snodgrass, Mrs. A. F.	80.11
G. Andrews Sub-Div. of Blks 8, 9 and 18						
Lot 2					Whidden & Ivey	32.85
Lot 1 Blk 16					Unknown	68.40
Lot 3 Blk 16					Unknown	57.15
N½ Lot 4 Blk 17					Unknown	112.85
Lot 2 less W 50 ft Blk 21					Young, T. G.	34.47
Beg NW cor Lot 2 run S 46 ft E 85 ft N 46 ft W 85 ft Blk 22					Sutton, E. T.	34.28
E. B. Waters & Son Addition						
W½ of Blk 2 and all Blk 3 E of S. C. L. Ry less NE 60x100 ft and all Blk 7 and 8					Unknown	160.20
ex 100 ft NE cor Blk 4					Unknown	28.80
Blks 9 and 39					Unknown	115.85
B. C. Miller's Re-Sub-Div. of E. B. Waters & Sons Add.						
Lots 1, 2, 3, 4 and unnumbered lot between Lot 1 and Waters Bldg Blk 12					Wenner, E. L.	28.80
Lots 5, 6, 7, 8 Blk 12					Rutteroff, P. C.	28.80
Lot 8 Blk 13					Unknown	8.12
Lots 3, 4 Blk 18					Unknown	11.79
W. C. Bass Addition						
Lots 2, 3, 6, 7					Bass, D. A.	40.11
E. L. Lesley's Addition						
Lots 6, 7 and 33					Quinn, Miriam	45.81
Lots 9, 10, 11					Smith, R. I.	34.47
Lots 27, 28					Bronson, J. L.	23.15
Lot 62					Unknown	8.12
Lots 65, 66, 67					Jordan, C. C.	42.82
Lots 69, 70, 71					Unknown	28.80
J. W. Lilly's Addition						
Lots 1 and 2 Blk 1					Unknown	57.15
Lots 4, 5, 6 Blk 1					Unknown	57.15
Lots 10, 11, 12 Blk 2					Unknown	11.79
W½ Lots 11, 12 Blk 2					Unknown	6.12
A. E. Donegan's Sub-Div. of N½ of SE¼ of NE¼ of SW¼	28	25	29			
Lots 2 and 3 Blk 1					Hassell, Mrs. E. F.	45.81
Lots 4, 5, 6 Blk 2					Hudson, W. W.	85.50
C. A. Carson's Addition						
Lots 10 and 11 Blk A					Butler, Joe	8.97
Lot 12 Blk A					Greiner Realty Co.	4.70
Lot 15 Blk A					Mack Bros.	4.70
Lot 16 Blk A					Bass, Leroy	4.70
Lot 18 Blk A					Tyson, A. C.	42.[illegible]
Lots 17 and 18 Blk C					Harbon, M. F.	34.47
S. H. Butler's Addition						
Blk 24 Robt Bass Add. and Blk 2 & 15 Butler's Add. less 100 ft sq in N. E. cor Blk 2					Wilkie, I. A.	180.50
Kissimmee Heights						
Lots 7 to 10 inc					Unknown	7.25
Lots 22, 23, 24					Unknown	5.58
Lots 29, 30					Unknown	3.80
Lots 33 to 36 inc					Unknown	7.25
Lot 37					Unknown	11.16
Lots 56, 57					Unknown	2.82
Lots 58 to 61 inc					Unknown	28.21
Lot 94					Unknown	2.16
Lot 110					Unknown	22.15
Lots 123, 116, 119 to 120 inc					Unknown	17.88
Lots 129, 130					McKee, F. W.	3.85
Lots 139, 140, 141					Unknown	3.58
Johnston Park						
Lots 1 and 2 Blk 1					Unknown	3.85
Lot 3 Blk 11					Unknown	3.16
Lot 4 Blk 11					Unknown	2.01
Lots 3 and 4 Blk 12					Unknown	3.85
Lot 9 Blk 13					Unknown	3.30
Lots 1, 2, 3 Blk 15					Unknown	7.25
Lot 6 Blk 18					Unknown	3.30
A. E. Donegan's Sub-Div. of W½ of SE¼ of SE¼ and E½ of SE¼ of SE¼ of SE¼	16	25	29			
All Blks 2 and 3					Bass, D. L.	34.47
Lots 6 and 9 Blk 5					Unknown	3.87
All Blk 6					Unknown	17.46
Lots 4 and 7 Blk 7					Unknown	6.12
Lots 4 and 5 Blk 8					McLean, K. B.	3.85
Lot 7 Blk 9					McLean, K. B.	2.10
Lots 8 and 9 Blk 9					Unknown	4.12
Lot 5 Blk 10					Unknown	2.16
Lot 6 Blk 10					Unknown	3.30
Nick & Lawson's Addition						
Lot 9 Blk 4					Unknown	2.16
Lot 10 Blk 4					Unknown	6.12
Magnolia Park						
W 20 ft Lot 8 Blk 9					Unknown	3.30
Lots 15 to 21 inc, 24, 25, 26 Blk 9					Unknown	27.47
Lots 21 and 22 Blk 9					Conerly, D. A.	3.25
Lots 7 and 8 Blk 13					Unknown	11.79
Lots 9 and 22 Blk 13					Unknown	4.98
Lots 15 and 16 Blk 13					Spiddell, L. E.	4.98
Lot 17 Blk 13					Willis, J. H.	2.12
Lots 19, 20 and 21 Blk 13					Boyd, Mildred	7.22
Lots 25 to 29 inc Blk 13					Helvey, C.	11.79
Lots 1 and 2 Blk 14					Helvey, E. H.	11.79
Lots 6 and 7 Blk 14					Unknown	11.79
Lots 8, 9, 10 Blk 14					Phillips, J. F.	2.72
Lot 21 Blk 14					Unknown	2.72
Lot 22 Blk 14					Todd, C.	2.72
Lot 29 Blk 14					Pier, Emma	2.72
Lots 31 and 32 Blk 14					Kessler, O. F.	4.98
Lots 6 and 7 Blk 15					Stringer, F. H.	11.79
Lots 3 and 4 Blk 16					Dailey, W. E.	11.79
Lot 5 Blk 16					Ledding, Olena	6.12
Lot 6 Blk 16					Ledding, Nellie	6.12
Lot 7 Blk 16					Chaney, Sara	6.12
Lots 43 to 36 inc Blk 17					Unknown	9.52
Lots 23, 34 Blk 18					Smith, Albert	4.98
Lots 24, 25 Blk 18					Unknown	4.98
Lots 10, 11, 12 Blk 17					Unknown	7.25
Lots 27 and 28 Blk 17					Holdsworth, Wm.	1.98
Lot 31 Blk 17					Holdsworth, Cora	2.12
Lots 9 and 12 Blk 18					Loucks, Warren	1.14
Lot 10 Blk 19					Loomis, Walter	2.72
Lot 11 Blk 19					Loomis, Minda	2.72

Description of Land	Section	Township S.	Range E.	Acres	Owner	Amount of Taxes and Costs
Lots 15, 16, 17 Blk 18					Hobbs, Harold	7.25
Lots 18, 19 Blk 18					Wiley, C. M.	4.98
Lot 20 Blk 18					Wiley, Mrs. J. G.	2.72
Lots 29 and 30 Blk 18					Hassell, J. H.	4.98
Lots 31 and 32 Blk 18					Unknown	4.99
Lots 33 and 34 Blk 18					Jones, Betty K.	4.99
Lots 1 and 2 Blk 19					Boyer, S.	4.99
Lots 5 and 17 Blk 19					Unknown	4.99
Lot 8 Blk 19					Rhyne, Dean	2.72
Lots 3, 9 to 14 inc, 27, 28, 23, 24 Blk 20					Unknown	25.48
Lots 21, 22 Blk 20					Letherland, Logan	4.99
Lots 19, 20 Blk 20					Hobson, H. H.	4.98
Lots 1, 2, 9 to 12 inc, 25, 26, 29 to 32 inc, Blk 43					Unknown	27.97
Lot 5 Blk 45					Unknown	2.72
Lot 6 Blk 45					Carson, James	2.72
Lots 7, 8, 23, 24 Blk 45					Unknown	8.52
Lots 18 to 22 inc (1925) Blk 45					Unknown	23.10
Lots 13 to 22 inc Blk 45					Unknown	23.15
Lot 4 Blk 46					Schofield, Mary	2.72
Lots 8 to 14 inc, 25 to 29 inc Blk 46					Unknown	27.97
Lots 30 to 34 inc Blk 46					Sports, As Jr.	11.79
Lots 4 to 15 inc, 28, 29, 30 Blk 47					Unknown	31.60
Lots 33 and 34 Blk 47					Unknown	4.99
Lot 1 Blk 48					Helvey, E.	2.72
Lot 2 Blk 48					Helvey, C. N.	2.72
Lots 3, 18, 19 Blk 48					Unknown	7.25
Lots 6 and 7 Blk 48					Mussy, Ernest	4.99
Lots 10, 11 Blk 48					Casebere, J. B.	4.99
Lot 28 Blk 48					Unknown	2.72
Lots 22 to 25 inc Blk 48					Cooper, C. F.	9.52
Lot 31 Blk 48					Miller, Miss M.	2.72
Lot 32 Blk 48					Thornton, S. W.	2.72
Lots 5, 6 Blk 49					Blakely, Mrs. L.	4.99
Lot 11 Blk 49					Stevens, H. E.	2.72
Lots 18, 36 Blk 49					Unknown	4.99
Lots 25, 26 Blk 49					Smith, S. I.	4.99
Lots 27, 28 Blk 49					Bodington, Mrs. N	4.99
Lots 30, 31 Blk 50					Eskridge, E. C.	4.99
Lots 34, 35 Blk 50					Fielding, Mrs. C. N.	4.99
Lots 2, 3, 4 Blk 51					Miller, F. M.	7.25
Lots 1, 5 to 17 inc, 24 to 30 inc, 35 Blk 51					Unknown	61.69
Lots 19, 20 Blk 51					Casebere, J. B.	4.99
Lot 23 Blk 51					McGuire, Chas.	2.72
Lots 32, 33 Blk 51					Klumsel, Mrs. S. F.	4.99
Lot 34 Blk 51					Cutcelt, E.	2.72
Lots 1, 2, 8 to 32 inc Blk 52					Unknown	61.69
Sequoia Homes Addition						
Lots 4, 5					Unknown	11.79
Lots 6, 7					Davis, C. W.	6.12
Lots 8, 9					Willis, C. A.	8.97
Lot 10					Unknown	6.12
Lots 19, 20, and N½ 79					Unknown	7.54
Lots 27, 28, 29					Unknown	10.61
Lot 30					Unknown	3.70
Lot 33					Unknown	6.12
Lots 33, 34, 37, 38, 41 to 50 inc, 53, 54					Unknown	54.33
Lots 56, 57, 58, 61, 62, 63, 65					Unknown	28.80
Lots 77, 78 and N½ 80					Unknown	10.17
S. F. Robinson's Sub-Div. of Blocks 162 and 167 Robt. Bass Addition						
Lots 26 and 27					Wade, O. T.	6.12
Lot 28					Moulton, J. W.	3.30
Unplatted Lands						
SW¼ of SW¼ and beg NE cor SW¼ of SW¼ run S 330 ft. W to W Bdry Sec 15 N 330 ft then E to beg	15	25	29	50	Unknown	341.25
Land recorded in Book 45 Page 268 less Griffin Lot	15	25	29	23	Hunt, M. H.	57.15
Beg SE cor of SW¼ of SW¼ run N 177½ ft W 197½ ft, S 177½ ft E to beg	15	25	29	1	Griffin, J. C.	101.15
N½ of NE¼ of SE¼	16	25	29	20	Unknown	45.81
Undiv ½ interest in S½ of NW¼ of SE¼	16	25	29	10	Katz, E. D.	23.42
W½ of E½ of SW¼ of SW¼	16	25	29	10	Unknown	57.15
2½ acres in SW cor of NW¼ of SW¼	16	25	29	2½	Unknown	11.61
Brecker & Cooper Sub. Div.						
Lot 2	21	25	29		Unknown	28.80
Lot 3	21	25	29		Unknown	17.46
N½ of W½ of NW¼ of NE¼ of NW¼	28	25	29	2½	Greiner Realty Co.	14.61
S½ of SW¼ of NE¼ of NW¼	29	25	29	5	Unknown	28.80
S½ of S½ of NE¼ of NW¼	22	25	29	10	Lathrop, G. E.	132.85
W½ of NE¼ of NW¼ of NW¼	22	25	29	5	Unknown	28.80
E½ of SE¼ of NW¼ of NW¼	28	25	29	5	Ahren, F. L.	28.80
Gilchrist						
Lots 21, 25					Fielding, C. N.	9.57
Gilchrist Second Addition						
Lots 1 to 24 inc except 5, 4, 15, 16					Unknown	81.65
Lots 53, 57 and 62					Unknown	17.46
West Kissimmee						
Lots 1, 2, 3 and 4 Blk 1				14	Unknown	79.83
Lots 5 and 6 Blk 1				7	Unknown	34.47
All Block 2				22	Unknown	113.85
All except Lot 6 Blk 3				29	Unknown	86.51
Lot 6 Blk 3				3	Unknown	17.46
All Blk 10				20	Unknown	80.80
All except land sold to J. L. Copeland, Blk 17					Fielding, C. N.	57.45
Beg SE cor Blk 17 run N 449 ft W to W line of Blk, S 449 ft E to beg				6	Drawdy, D. T.	40.14
Undiv ½ int in all Blk 19				10	Unknown	34.47
All except Lot 6 Blk 31				15	Unknown	71.24
Lot 6 Blk 31				3	Unknown	18.33
Lot 2 Blk 32				5	Tindall, Young	28.80
Lots 4, 5, 6 Blk 32				22	Unknown	51.48
Highview						
Lot 10					Unknown	8.50
Eden						
NE 300 ft					Cooper, J. M.	57.15
Lake Shore Addition						
Lots 9, 10, 11, 12 Blk 2					Unknown	28.45
Lots 2 and 3 Blk 3					Wenner, E. L.	11.29
Lot 3 Blk 3					Unknown	6.12
Lot 6 Blk 3					Unknown	6.12
Lot 7 Blk 5					Unknown	6.12
Lot 8 Blk 5					Unknown	6.12
Lots 5 and 6 Blk 13					Unknown	11.79
Lots 7 and 8 Blk 13					Unknown	11.79
All Blk 16				17	Meiklejon, R. W.	71.40
Lots 1 and 2 Blk 23					Unknown	8.87
Butts's Sub-Div. of Lots 27 and 28 Pinedale						
Lot 1					Pruitt, Roy	2.72
E 130 ft Lot 5					Unknown	6.12
W 196 ft Lot 5					Unknown	17.46
Pinedale						
Lots 13 to 16 inc					Unknown	45.81
Lots 17 to 20 inc					Unknown	45.81
Lots 21 and 22					Lander, D. L.	23.10
Lot 41					Unknown	11.79
Lots 47 and 48					Unknown	23.15
Lots 49, 50, 51					Unknown	34.47
Pinedale Park, a Sub-Div. of Lot 34						
Lot 9					Unknown	1.58
Lot 12					Unknown	1.58
Lot 61					Brundage, F.	11.79
Lot 68					Montgomery, J. E.	17.46
Lot 69					Unknown	11.79
Lot 85					Unknown	11.79
Lot 88					Unknown	11.79
Highway Terrace						
A Sub-div. of lots 92 to 96 inc., N of R.R.						
Lots 2, 3 to 10 inc					Unknown	9.52
Lots 11 to 20 inc					Unknown	11.79
Lots 21 to 25 inc, 29, 30					Unknown	9.52
Lots 31, 35, 38, 41					Unknown	6.12
All Lots 101, 102 N of R R					Unknown	28.90
Union Sub-Division						
A Sub-Divn. of Lots 103, 104, 121, 122 W of R R						
Lots 3, 4, 5, 6					Unknown	4.98
Lots 27, 24, 75					Unknown	3.45
Lots 109, 113, 114, 115, 116					Gilbert, H.	57.15
Lincoln Heights						
Lots 1, 2, 5, 8 Blk A					Unknown	4.98
Lots 6, 7, 9 to 12 inc Blk A					Unknown	7.25
Lots 2, 5, 6, 7, 10, 11, 12, 14, 15 Blk B					Unknown	9.52
Lots 13 and 16 to 24 inc Blk B					Unknown	11.79
Lots 2 to 12 inc Blk C					Unknown	12.92
Lots 13 to 20 inc Blk C					Unknown	9.52
Lots 22 and 23 Blk C					Unknown	2.72
Lots 1 to 8 inc Blk D					Unknown	7.25
Lots 7, 8, 11, 14, 15 Blk D					Unknown	6.12
Lot 19 Blk D					Unknown	1.58
Lot 18 Blk D					Unknown	1.58
Lots 17 to 24 inc except 18 Blk D					Unknown	8.38
Lots 1, 2 and 5 to 10 inc Blk E					Unknown	9.52
Lots 1, 2, 3 Blk F					Unknown	3.85
Lot 1 Blk G					Unknown	1.58
Eureka						
All Blk A					Unknown	34.47
Lot 2 Blk B					Unknown	2.72
Lot 4 Blk B					Unknown	2.72
Lot 5 Blk B					Unknown	2.72
Lots 10, 12 Blk B					Unknown	4.98
Lots 17, 18 Blk D					Unknown	4.98
Martha A. Boyce's Sub-Div. of S ½ of SE¼	2	25	29			
Lot 1	2	25	29	5	Unknown	3.30
Lots 6 to 12 inc	2	25	29	55	Unknown	28.11
Lots 1, 3, 5	2	25	29	15	Unknown	8.97
Lots 15, 19	2	25	29	10	Unknown	6.12
E 3 acres of Lot 15	2	25	29	3	Unknown	2.16
R. C. Sligh's Sub-Div. of N½ & N½ of SE¼	2	25	29			
Lot 12	2	25	29	10	Newman, C. W.	6.12
Fairview Park						
A Sub-Div. of Lots 3 and 4 Blk A Liberty Park						
Lot 46					Unknown	2.72

Description of Land	Section	Township S.	Range E.	Acres	Owner	Amount of Taxes and Costs
Rogers Park						
A Sub-Div. of Lot 7 Blk B of Liberty Park						
Lots 1 to 8 inc					Unknown	16.50
Lots 12 to 24 inc					Unknown	20.52
Midway Park						
A Sub-Div. of Lots 1 and 2 Blk B of Liberty Park						
Lots 1 to 10 inc					Unknown	23.15
Lots 11 to 20 inc					Unknown	23.15
Lots 21 to 30 inc					Unknown	23.15
Lots 31 to 40 inc					Unknown	23.15
Lots 41 to 48 inc					Unknown	19.70
Liberty Park						
Lot 8 Blk D				5	Unknown	14.80
Carolina Terrace						
A Sub-Div. of Lots N and O, J. J. Kees's Sub-Div.						
Lots 3, 4, 5, 7, 10 Blk A					Unknown	3.30
Lots 12, 13, 15, 16, 17, 19, 20 Blk A					Unknown	14.24
Lots 21 to 28 inc Blk A					Unknown	3.85
Lots 1 to 10 inc, less Lots 2 and 6 Blk B					Unknown	4.80
Lots 2 and 6 Blk B					Roberts, Ell	1.58
Lots 11 and 12 Blk B					Adams, H. B.	6.12
Lots 13, 14, 17 to 20 inc Blk B					Unknown	10.57
Lots 21 to 24 inc, 26 Blk B					Unknown	3.30
Roy A. Wells Sub. Div., being a part of Lots 3 and 4 Payne & Payne						
Lots 4, 5, 8					Wenner, E. L.	25.48
Lots 9 and 10					Wenner, E. L.	17.46
W. E. Allen's Sub-Div. of part of	15	25	29			
Lot 5 Blk 1					Unknown	3.30
Lot 6 Blk 1					Unknown	3.30
Lots 3 to 7 inc Blk 2					Boyles, A. C.	14.61
Lot 8 Blk 2					Unknown	3.30
Lots 1 to 10 inc Blk 5					Unknown	28.80
Lots 6 to 10 inc Blk 6					Unknown	14.61
Kissimmee Gardens						
A Sub-Div of Sections 22 and 24		25	29			
Lot 4 Blk 8				5	Unknown	4.76
Park Gardens						
A Sub-Div. of parts of Sec 32 and 33 Twp 25 and parts of Sec's 4 and 5 Twp 26.						
NE¼ of SW¼	32	25	29	82	Unknown	23.15
Frac E½ of S½ of SW¼ of NE¼ and E½ of NW¼ of SE¼	32	25	29	35	Unknown	28.61
W½ of E½ of SW¼ of NE¼ and W½ of NW¼ of SE¼	32	25	29	25	Unknown	19.24
NE¼ of SE¼	32	25	29	40	Unknown	31.32
N½ of NE¼ of SE¼ of SE¼	32	25	29	5	Unknown	4.30
SE¼ of SE¼ of SE¼	32	25	29	10	Unknown	8.16
SW¼ of SE¼ and W½ of W½ of SE¼ of SE¼ and SE¼ of SW ¼	32	25	29	90	Unknown	79.22
S½ of NE¼ of SE¼ of SE¼	32	25	29	5	Unknown	4.30
E½ of W½ of SE¼ of SE¼	32	25	29	10	Unknown	8.18
Lots 14, 19	33	25	29	20	Unknown	15.80
Lots 2, 15	33	25	29	20	Unknown	15.80
Lots 3, 4, 5, 6, 12, 13, 20, 21, 28, 22, 29	33	25	29	110	Unknown	85.35
Lot 7 and Frac SE¼ of SW¼ of NW¼	33	25	29	15	Unknown	12.03
Lot 8 and SW¼ of SW¼ of NW¼	33	25	29	33	Unknown	23.61
Lots 9, 10, 23	33	25	29	30	Unknown	9.18
Lot 11	33	25	29	10	Unknown	12.80
Lots 24 and 25	33	25	29	20	Montague, T. L. Trustee	8.48
Lot 27	33	25	29	10	Unknown	8.18
Lot 30	33	25	29	10	Unknown	8.18
Lot 3	4	26	29	10	Unknown	8.18
Lots 4, 5, 6, 7, 37 to 41 inc, 55 and 56	4	26	29	110	Unknown	85.35
Lot 8	4	26	29	10	Unknown	8.18
Lots 12, 13, 20, 21, 25, 26, 27, 28	4	26	29	80	Unknown	62.10
Lots 42 and 43	4	26	29	20	Unknown	15.80
Lots 23, 24, 25, 26, 30 to 38 inc	5	26	29	130	Unknown	100.73
Lots 41 and 42	5	26	29	20	Unknown	15.80
Lots 13 to 17 inc	5	26	29	50	Unknown	39.65
N½ Lot 18	5	26	29	5	Unknown	4.30
S½ Lot 18	5	26	29	5	Unknown	4.30
Lots 19, 20 and W½ Lot 21	5	26	29	25	Unknown	19.00
Lots 22, 27 and E½ Lot 21	5	26	29	25	Unknown	19.74
Munger Land Co. Sub-Div. of S½ of NW ¼ and NE¼ of SW¼	8	25	28			
Lots 47 to 58 inc	8	25	28	30	Unknown	3.80
Munger Land Co. Sub-Div. of N½ of NW¼	9	25	28			
Lots 21 to 28 inc	9	25	28	20	Unknown	3.80
Waring & Edwards Sub-Div. of part of	2	26	28			
Lots 5 and 12	2	26	28	20	Unknown	5.00
Lots 7, 8, 9	2	26	28	30	Unknown	8.16
N½ Lot 11	2	26	28	5	Unknown	1.24
Lots 35, 36, 40, 41, 42, 43, 50, 51 to 60 inc	2	26	28	176	Unknown	44.10
Lots 19 and 69	2	26	28	20	Unknown	5.00
Waring & Edwards Sub-Div. of NE¼	3	26	28			
Lots 1 to 4 inc, 13 to 20 inc, 29 to 32 inc (1925)	3	26	28	100	Unknown	41.91
Lots 1 to 4 inc, 13 to 20 inc, 29 to 32 inc	3	26	28	100	Unknown	41.61
North Kissimmee Addition						
Lots 2 to 9 inc less Lot 4 Blk 1					Unknown	14.00
Lots 5, 6, 7, 8 Blk 2					Unknown	9.52
Lots 1 to 8 inc Blk 3					Unknown	16.30
Lots 1 to 8 inc Blk 4					Unknown	16.58
Lots 1 and 2 Blk 5					Unknown	4.99
Lots 3 and 4 Blk 6					Unknown	4.99
Midway City, A Sub-Div. of Lots 13, 14, 15 and part Lot 16 Blk 14 Fla. Drained Land Co. Sub-Div.						
Lots 4, 6 Blk K					Unknown	2.72
Lots 20, 21, 22, 23 Blk K					Unknown	1.09
Lot 2 Blk L					Unknown	1.58
Lot 7, Blk. L					Unknown	1.58
Lots 1, 2, 7, Blk. M					Unknown	3.85
Lot 10, Blk. M					Swanson, L. B.	1.58
Lot 21, Blk. M					Unknown	1.58
Lots 2 & 3, Blk. N					Unknown	3.85
Lot 11, Blk. N					Unknown	2.10
McCauley Park Lot					Unknown	6.12
Davis Bungalow Park						
A Sub-div. of N½ of SE¼ of SW¼, Sec 30, W of Road		25	29			
Lots 1 & 2, Blk. B					Stewart, S. G.	42.82
Lot 4, Blk. C					Davis, W. S. and wife	2.72
Lots 11, 13, 15, Blk. C					Unknown	7.25
Davis Bungalow Park, 2nd Add.						
A Re-sub-div. of Lots 5, 6, 7, 8, 9, Blk. A of Liberty Park						
Lot 1, Blk. E					Unknown	2.72
Lots 3 & 9, Blk. E					Unknown	4.99
Lots 18 & 20, Blk. E					Unknown	4.99
Lot 3, Blk. F					Unknown	3.30
Lots 18 & 19, Blk. F					Unknown	6.12
Lot 24, Blk. F					Wenner, E. L.	3.30
Lots 3, 4, Blk. G					Moore, A. L.	4.99
Lots 1 2, & 3, Blk. G					Unknown	7.25
Lots 22, 25, Blk. G					Moore, A. L.	4.99
Lots 1, 2, Blk. H					Wenner, E. L.	6.12
Lot 3, Blk. H					Unknown	3.30
Lots 5 & 6, Blk. H					Adams, H. B.	6.12
Lot 7, Blk. H					Unknown	3.30
Lots 11 & 12, Blk. H					Unknown	11.79
Lot 22, Blk. H					Unknown	3.30
Melton's Sub-div. of N½ of SW¼ of SE¼ & SE¼ of SW¼ of SE¼	9	25	29			
Lot 7, Blk. A					Unknown	1.08
Lot 18, Blk. A					Unknown	1.03
C. E. Swope's Sub-div. of SW¼ of NE¼, W of County Road	19	25	29			
Lots 1 to 6 inc.					Unknown	14.00
Lots 7 to 12 inc.					Unknown	14.00
Parkcrest Shores						
A Sub-div. of Lot 1 of Loveland Estates						
Lots 1, 2, 4, 5					Unknown	3.85
Lots 6 to 10, inc.					Unknown	4.70
Lots 11 to 15 inc.					Unknown	4.70
Loveland Estate						
Lot 26					Unknown	11.79
Lot 27					Unknown	11.79
Lot 28					Unknown	11.79
Ingram Terrace						
Lots 1, 2 less W 300 ft., Blk. A					Hudson, H. H.	8.97
Lot 3, less W 100 ft., Blk A					Unknown	2.28
Lots 1, 2, 3, 4, Blk. B					Hudson, H. H.	48.60
Lots 1 to 20 inc., Blk. N					Tucker, J. Wade	23.15
Lots 29 to 48 inc., Blk. N					Ingram, W. C.	17.48
Lots 3, 4, Blk. Q					Unknown	2.72
Gilbert Park						
A Sub-div. of part of E½ of SE¼ of SW¼	29	25	29			
Lots 1, 2, 5, Blk. A					Unknown	10.66
Lots 6 to 10 inc., Blk. A					Unknown	23.10
Lots 11 to 17 inc., Blk. A					Unknown	11.79
Lots 1 to 5 inc., Blk. B					Unknown	8.97
Lots 6 to 10 inc., Blk. B					Unknown	12.79
Lots 11 to 15 inc., Blk. B					Unknown	17.46
Lots 16 to 20 inc., Blk. B					Unknown	8.97
Lots 21 to 25 inc., Blk. B					Unknown	10.00
Lots 1 to 5 inc., Blk. C					Unknown	8.97
Lots 6 to 10 inc., Blk. C					Unknown	8.97
Lots 11 to 15 inc., Blk. C					Unknown	14.06
Lots 16 to 20 inc., Blk. C					Unknown	11.79
Lots 21 to 25 inc., Blk. C					Unknown	9.91
Lots 26 to 30 inc., Blk. C					Unknown	8.97
Lots 21 to 25 inc., Blk. C					Unknown	8.97
Lots 6 to 10 inc., Blk. D					Unknown	6.12
Lots 11 to 15 inc., Blk. D					Unknown	6.12
Lots 16 to 20 inc., Blk. D					Unknown	6.12
Lot 21, Blk. D					Unknown	1.58
Lots 1 to 5 inc., Blk. E					Unknown	6.12
Lots 6 to 10 inc., Blk. E					Unknown	6.12
Lots 11 to 15 inc., Blk. E					Unknown	6.12

DESCRIPTION OF LAND	Section	Township S.	Range E.	Acres	OWNER	Amount of Taxes and Costs
Lots 16 to 20 Inc., Blk. E					Unknown	4.12
Lots 1 to 5 Inc., Blk. F					Unknown	4.12
Lots 6 to 10 Inc., Blk. F					Unknown	4.12
Lots 11 to 15 Inc., Blk. F					Unknown	4.12
Lots 16 to 20 Inc., Blk. F					Unknown	4.12
Lots 21 to 25 Inc., Blk. F					Unknown	3.85
Lots 1 to 4 Inc., Blk. G					Unknown	4.99
Lots 8, 9 & 10, Blk. G					Unknown	3.85
Lots 11 to 15 Inc., Blk. G					Unknown	4.12
Lots 16 to 20 Inc., Blk. G					Unknown	4.12
Lots 21 to 25 Inc., Blk. G					Unknown	4.12
Lots 26, 27, 28, Blk. G					Unknown	1.65
Delmos Park						
A Sub-div. of part of NW¼ of SW¼ & SW¼ of NW¼ and S½ of NW¼ of NW¼	16	25	29			
Lots 1 to 5 Inc., Blk. 1					Unknown	3.30
Lots 6 to 10 Inc., Blk. 1					Unknown	3.30
Lots 11 to 15 Inc., Blk. 1					Unknown	3.30
Lots 16, 17, 18, Blk. 1					Unknown	2.16
Lots 1 to 5 Inc., Blk. 2					Unknown	3.30
Lots 6 to 10 Inc., Blk. 2					Unknown	3.30
Lots 11 to 15 Inc., Blk. 2					Unknown	3.30
Lots 16, 17, 18, Blk. 2					Unknown	2.16
Lots 1 to 5 Inc., Blk. 3					Unknown	3.30
Lots 6 to 10 Inc., Blk. 3					Unknown	3.30
Lots 11 to 15 Inc., Blk. 3					Unknown	3.30
Lots 16, 17, 18, Blk. 3					Unknown	2.16
Lots 1 to 5 Inc., Blk. 4					Unknown	3.30
Lots 6 to 10 Inc., Blk. 4					Unknown	3.30
Lots 11 to 15 Inc., Blk. 4					Unknown	3.30
Lots 16, 17, 18, Blk. 4					Unknown	2.16
Lots 1 to 5 Inc., Blk. A					Unknown	3.30
Lots 6, 7, 8, 9, Blk. A					Unknown	2.72
Lots 15 to 19 Inc., Blk. A					Unknown	3.30
Lots 1 to 5 Inc., Blk. B					Unknown	3.30
Lots 6 to 10 Inc., Blk. B					Unknown	3.30
Lots 11 to 15 Inc., Blk. B					Unknown	3.30
Lots 16, 17, 18, Blk. B					Unknown	2.16
Lots 1 to 5 Inc., Blk. C					Unknown	3.30
Lots 6 to 10 Inc. Blk. C					Unknown	3.30
Lots 11 to 15 Inc., Blk. C					Unknown	3.30
Lots 16, 17, 18, Blk. C					Unknown	2.16
Lots 1 to 5 Inc., Blk. D					Unknown	3.30
Lots 6 to 10 Inc., Blk. D					Unknown	3.30
Lots 11 to 15 Inc., Blk. D					Unknown	3.30
Lots 16, 17, 18, Blk. D					Unknown	2.16
Lots 1 to 5 Inc., Blk. F					Unknown	3.30
Lots 6 to 10 Inc., Blk. F					Unknown	3.30
Lots 11 to 15 Inc., Blk. F					Unknown	3.30
Lots 16, 17, 18, Blk. F					Unknown	2.16
Lots 5, 9 & 10, Blk. K					Unknown	2.16
Lots 11 & 12, Blk. K					Unknown	1.58
Lots 9 & 10, Blk. L					Unknown	1.58
Lots 12 & 13, Blk. L					Unknown	1.58
Lot 9, Blk. U					Unknown	1.06
Lots 12, 13, 14, Blk. U					Unknown	2.16
Lot 8, Blk. V					Unknown	1.05

C. L. BANDY, Tax Collector,
Osceola County, Florida

ST. CLOUD DELINQUENT TAX NOTICE FOR 1926 TAXES

Notice is hereby given that the following rescribed lands or so much thereof as will be necessary to pay the amount due for taxes herein set opposite to the name together with the cost of such sale and advertising **will be sold at Public Auction on the Fourth day of July A. D. 1927 at twelve** o'clock noon, in front of the City Hall, Saint Cloud, Florida.

LOTS	BLOCK	OWNER	AMT. TAXES AND COSTS
1	1	A. D. Williams	$ 1.50
9, 10, 11	1	Egley & Millson	3.00
19	1	C. B. McCanna	1.50
9	3	J. V. Steffel	2.15
11, 12	3	Unknown	3.85
17	3	J. V. Steffel	2.15
1	4	J. F. Dewey	2.15
18, 19	4	F. S. Ledbetter, Jr.	3.85
21	5	L. P. Coby	2.15
18	6	L. B. Sampson	2.58
16 (also 1925 tax)	7	C. A. Bailey	4.65
20 (also 1925 tax)	7	C. A. Bailey	3.01
22 (also 1925 tax)	7	C. A. Bailey	2.24
24 (also 1925 tax)	7	C. A. Bailey	1.81
10, 11, 12	9	A. E. Cowger	6.78
West 46 feet of lots (also 1925 tax)			
13, 14, 15, 16	9	F. B. Stratton	7.75
16, 18 to 24, Inc.	10	Alverda Guyaux	22.55
4, 5, 8, 15 to 24 Inc.	11	Alverda Guyaux	46.40
19, 20	14	Mary Rice	14.06
22 (also 1925 tax)	15	Jacob Westlake	7.87
15, 20, 21	16	Alverda Guyaux	13.20
15, 16	17	E. G. Barnhill	7.25
5, 6	19	J. S. Plain	6.40
15	19	Elizabeth Leonhardt	3.45
3, 5, 6	20	C. B. McCanna	8.16
14, 21	21	J. W. Embrey	5.15
17, 18	23	Unknown	5.55
1, 2, 3, 4	23	John F. Bailey	5.55
17	23	C. B. McCanna	2.15
21	23	J. V. Steffel	2.15
22, 23, 24	23	John F. Bailey	3.85
10	24	E. H. Rogers	2.15
21, 22	24	Anna Perkins Est.	3.85
23, 24	24	Forest Wright	14.60
3, 4	26	A. T. Baron	3.25
12	27	J. H. Worral	1.73
20	27	C. B. McCanna	1.73
21	27	Unknown	1.73
2	28	C. B. McCanna	1.04
12	28	C. B. McCanna	1.56
15 (also 1925 tax)	28	J. T. Dickerson	2.46
16	30	C. B. McCanna	1.56
4 (also 1925 tax)	31	Unknown	3.47
24	32	Unknown	1.90
1	33	W. L. Wilson	2.15
5, 6 (also 1925 tax)	33	M. B. Duvall	5.90
23, 24	33	C. C. German	3.81
9	35	J. V. Steffel	2.15
20 to 24 Inc. and 20 to 23 Inc. for 1925	35	Ella Partin	42.65
1, 2, 3, 4	36	H. W. Egley	3.61
15, 16	37	H. W. Egley	3.00
14, 15	44	Unknown	10.65
23	44	Alverda Guyaux	5.85
5, 6	50	H. W. Egley	20.85
9, 10	50	Hattie E. Goff	8.85
1, 2	53	J. C. McBeth	5.55
21	53	T. G. Moore	2.15
20, 21	56	A. A. Dever	4.70
12	58	E. J. Leonard	1.90
9	59	E. H. Rogers	1.90
23, 24	59	H. W. Egley	3.34
7	60	C. B. McCanna	1.90
7, 8	61	Mrs. J. B. Schuler Est.	14.05
24	62	W. H. Golden	2.58
3	63	B. E. Martin Est.	14.05
4	63	Mrs. G. E. Martin	2.75
15, 16	63	W. H. Sullivan	20.85
2, 3	64	W. E. Frank	5.50
9	66	Alice K. Fallows	5.85
13 to 18	71	Mrs. M. E. Lowe	68.45
17, 18, 19, 20	73	John F. Bailey	20.85
13	82	Lizzie G. Fulton	1.30
5	84	A. E. Drought Est.	2.15
6	84	A. Sebring	2.15
7	84	Amos Good	2.15
18	85	E. Cogger	1.81
17	86	W. H. Shubert	1.73
24	87	Unknown	1.73
15, 19	88	C. C. German	3.61
23	88	F. E. Embry	1.73
7, 8, 9, 10, 11, 12	89	Julia B. French	8.10
21	93	Geo. W. Hopkins Est.	3.00
15	94	L. G. Puckett	3.00
24	94	Geo. W. Hopkins Est.	1.73
11, 12	95	H. S. Davis	13.75
18, 19	97	Mrs. Olive Bass	7.25
W. ½ 17 to 21	98	H. A. Haymaker	11.68
23, 24	99	Mrs. R. VanDenbergh	31.65
15, 16, 17	100	Wm. & Otis Crum	14.65
N. ½ of 15, 16	100	W. H. Mengel	8.15
21, 22	102	Alverda Guyaux	10.65
23, 24	103	Mrs. Mary Boyle	177.25
5, 6	105	J. & H. Dierrenger	51.45
7	112	L. & F. E. Sampson	3.00
10	112	Ernest Wright	3.00
1	114	M. L. Stupiel	2.58
6, 7	117	Unknown	3.00
13	117	John F. Bailey	3.00
2	118	G. C. Fisk	2.85
5	118	D. E. Lyon	3.85
W 50 ft. 8, 9, 10	120	R. W. Duffy	42.00
E. 40 ft. 5, 6, 7	121	Callan	25.95
1 to 16, Inc.	124	Alverda Guyaux	102.45
8 to 18, Inc.	126	Unknown	144.95
2, 4 (Lamb Sub.)	128	Unknown	56.45
2, 5, 9	129	St. Cloud R. & Inv. Co.	204.45
1, 8 (also 1925 tax)	133	James Sage	47.65
1	134	Unknown	8.95
2, 3, 4, 5	135	Geo. W. Hopkins Est.	25.95
1	136	Leonard & R. E. Williams	8.95
1, 2	141	Mrs. Laura Ritchie	10.65
5	142	Mrs. C. E. Hall	2.58
9	143	G. W. Sweeney	2.58
6	144	John G. Bayless	2.58
21, 22	146	Geo. A. Barker	7.35
1	147	Unknown	4.70
3	147	Geo. W. Hopkins Est.	2.35
1, 2	148	LeRoy VanDengergh	8.10
23, 24	149	LeRoy VanDengergh	8.10
15, 16, 17, 18	152	Slipp & Payson	17.45
11, 12	154	Mrs. Mary Kennell	20.85
20 to 24 Inc.	157	Alverda Guyaux	51.45
13 to 16, 19 to 24 Inc.	158	Alverda Guyaux	73.25
13	159	Alverda Guyaux	7.35
9, 10, 11	160	Zetroner & Coleman	78.85
17, 18	160	A. B. Wigginton	27.45
21, 22	160	C. B. McCanna	27.45
1, 2, 3, 4 (also 1925 tax)	161	St. Cloud Hotel	2866.45
6	161	C. A. Bailey	170.45
13	161	Mitchel Packis	34.45
14	161	Stevens	34.45
19	161	C. A. Bailey	34.45
20 (also 1925 tax)	161	L. A. Wood	54.85
22	161	Matilda Shultz	34.45
23, 24 (also 1925 tax)	161	L. A. Wood	229.20
E. 75 ft. of 1, 2, 3, 4	162	H. A. Haymaker	340.45
E. ½ of 12	162	LeRoy VanDenbergh	85.45
4, 5	165	Unknown	85.45
17, 18	165	E. A. Osteen	204.45
1, 2, 3, E. 44.4 ft. (also 1925 tax)	166	L. A. Wood	172.45
17, 18	167	Mrs. N. A. Shields	34.45
11, 12	173	A. B. Wigginton	8.85
17, 18, 19 20	173	C. E. Cottrell	34.45
1 to 6 Inc.	174	John F. Bailey	25.69
7 (also 1925 tax)	174	G. A. Dewoody	6.84
9, 10	174	J. Cowen	8.30
13	174	J. Cowen	4.21
23, 24	174	John F. Bailey	8.45
1	175	Unknown	2.58
2	175	Walter Hasler	2.58
7, 8	175	C. A. Bailey	4.70
13, 14	175	W. W. Bruce Est.	15.75
9	176	R. Dickinson	2.58
10, 11, 12	176	Unknown	6.78
11, 12	177	Ivan C. Hall	4.70
3, 4	179	A. W. Moreland	5.85
11, 12	182	Alvis Linam	19.15
1	182	Alverda Guyaux	3.85
11, 12	183	Alverda Guyaux	20.85
13 14	185	J. H. Bailey	14.65
13	185	F. S. Ledbetter, Jr.	8.85
3, 4	186	Unknown	20.85
16, 17, 18 (also 1925)	186	J. W. Sage	126.45
22	186	J. Forkel	20.85
3	187	Geo. A. Ruch	20.85
13, 14, 15	188	C. B. McCanna	51.45
17	188	C. B. McCanna	17.45
	197	John F. Bailey	3.60
9, 10	197	J. W. Rice	8.85
13, 14	198	Unknown	3.65
21, 22	198	D. N. Blood	3.60
7, 8	199	C. B. McCanna	4.70
17, 18	199	B. O. Wilson	14.65
23, 24	201	Ella E. Cullahan	3.85
8	202	C. B. McCanna	1.81
6, 16	204	C. B. McCanna	3.01
13, 14	202	Abraham Fix	3.01
1, 2	206	George A. Vaughn	3.12
9	206	L. B. Sampson	1.81
22	208	Geo. W. Hopkins Est.	1.81
17, 18	207	H. W. Egley	3.00
19	210	H. D. Brooks	2.15
21	210	Mary E. Miller	2.15
21, 22, 23, 24	211	I. A. Brown	9.65
13, 14	215	Geo. W. Hopkins Est.	8.60
15, 16	216	Geo. W. Hopkins Est.	6.40
17	217	G. A. Mullendore	3.85
15, 17, 18, 19	218	Alverda Guyaux	20.85
20	218	Geo. W. Hopkins Est.	5.55
2, 3	220	C. B. McCanna	15.75
21, 22	222	Alverda Guyaux	16.65
11, 12	222	C. A. Bailey	17.45
12 to 20 Inc., 23, 24	222	Alverda Guyaux	38.70
23, 24	224	Alvis Linam	7.25
15	228	Forest Wright	3.00
18	229	J. L. Jones	3.00
8	232	Katherin Cox	1.73
1, 2	232	A. B. Elliot	3.00
19	232	W. L. Sharp	1.73
15	233	L. E. Weedin	1.73
13	234	J. Forkel	1.73
8, 11, 14	235	Unknown	3.95
1, 2	236	S. H. Cook	2.85
24	236	O. Gudenrath	2.15
1, 2	237	C. B. DeJean	3.81
6	237	Jessie Slater	2.15
10	237	B. C. Conn	2.15
17, 18	238	Lynn Dougherty	4.56
1, 2, 3	242	Lillian Hawkes	33.00
15, 16, 17	242	Leon D. Lamb	31.00
20, 21, 22, 23	242	Alverda Guyaux	20.85
24	242	B. Bussard	3.45
6, 7	243	A. V. Dittel	3.46
21, 22	243	R. Y. & S. R. Woodbury	1.25
22, 23, 24	244	John F. Bailey	10.65
2, 3, 4, 5, 6, 11, 12, & 19 to 24 Inc.	244	Alverda Guyaux	33.60
13, 14	247	Alverda Guyaux	3.49
18	247	Geo. W. Hopkins Est.	3.45
17, 18	248	Geo. W. Hopkins Est.	3.75
12	249	Unknown	2.15
7, 8	252	C. D. Folger	3.60
11, 12	252	C. B. McCanna	7.84
7	253	L. A. Frisbee	2.15
22	253	F. S. Ledbetter, Jr.	2.15
13 to 16 Inc.	254	Mrs. J. G. Courtwright	5.19
11	254	T. H. Hammersly	1.81
16, 17	255	Mrs. M. C. Blackhofen	3.17
1, 2	256	F. W. Egley	3.60
15	257	C. B. McCanna	1.73
20	258	Egley & Wilson	1.39
8 to 12 Inc.	259	Egley & Wilson	4.70
8	259	A. Sebring	1.30
7	260	Mrs. Winnie Stengel	1.30
13	261	John F. Bailey	1.30
15, 16	261	Irine Gray	2.15
6, 7	262	J. V. Steffel	2.15
20	262	H. W. Egley	1.30
21	262	S. A. Ayers	1.30
1, 2, 18	263	Egley & Wilson	3.00
12, 13	264	Amelia Kearns	2.15
14, 15	264	W. L. Mowbray	2.15
7, 8, 9, 10	265	C. B. McCanna	3.85
3, 4	266	H. W. Egley	2.49
17, 18	266	B. C. Conn	2.49
21	266	Egley & Wilson	1.47
22, 23, 24	266	Egley & Wilson	3.51
20	268	W. Wilson	1.47
21	269	J. M. Head	1.81
13 to 18 Inc.	270	T. G. Moore	4.55
2	271	Mrs. E. Burkee	1.81
13, 14, 15, 16	273	H. E. Wells	5.55
15	274	T. G. Moore	2.15
13, 14, 15, 16	275	James T. Simms	7.25
19, 20	275	Geo. W. Hopkins Est.	3.85
17, 18, 19 20	276	Clyde Hill	15.75
13	277	Alverda Guyaux	3.00
2, 3	278	Loretta Hotchkiss	13.20
13, 14, 15, 16	280	Dr. Kanaval	25.95
13	281	John F. Bailey	2.49
16	283	H. W. Egley	2.15
17, 18 19	285	John F. Bailey	10.65
16	285	G. E. Weyand	2.15
18	286	J. V. Steffel	1.81
15, 16 288	288	O. W. Hackerett	3.90
5	289	Mrs. R. Stitt	1.73
5	289	C. B. McCanna	2.15
7, 14	290	Thomas Hood	1.30
15	291	B. B. Brown	1.30
7, 15, 26	292	C. B. McCanna	2.15
13, 14	293	Mrs. Maud Jones	2.49
11, 12	293	Mr. Hunt	2.49
8, 9	295	Mr. Hunt	17.45
22	295	A. M. Evans	1.75
3, 4	297	Ed. Touton	3.34
11	297	Mrs. D. Steinecker	1.90
15, 16	298	O. C. Elkins	3.34
5	298	Fluma Chitwood	2.15
7 to 10 Inc.	298	Mrs. Anna Peckham	28.65
15	299	A. M. & C. K. Fitch	1.90
20	300	E. Lincoln	2.15
19, 20, 24	300	John F. Bailey	3.55
22	301	Mable Ruhe	2.15
7, 8	301	John F. Bailey	3.85
18	303	Mrs. M. B. McCanna	3.00
9	303	Ella F. McDuffy	3.00
14	303	G. C. Hashbarger	3.00
24	303	John F. Bailey	10.65
17	304	B. L. Darling	3.00
20, 23	304	Wm. Bruce	3.55
9, 10	305	Charles Low	17.45
13, 16	305	C. B. McCanna	4.70
24	306	Ida Walker	10.65
19	307	J. J. Bynum	2.15
5, 6, 7, 8, 9	308	G. H. Jamison	20.85
17, 18	308	E. Pidgeon	3.17
19, 20	309	W. A. Tremblay	3.17
11	309	G. D. Flint	1.73
12	309	J. V. Steffel	1.73
7, 8	310	J. V. Steffel	3.00
9, 10, 11, 12	311	S. M. Thompson	5.55
17, 18	311	A. E. Nelson	3.00
6, 7, 8	312	T. G. Moore	3.51
11, 12	312	Unknown	2.40
18	312	F. S. Ledbetter, Jr.	1.47
4	313	J. E. Long	1.30
6	313	C. B. McCanna	1.30
11, 12	314	A. A. Pelleys	3.15
9	314	Mrs. Ada Farnsworth	1.30
15, 16	315	J. V. Steffel	2.15
20, 21	315	Amelia Miller	3.50
1, 2	317	Mrs. Amelia Kerns	2.15
16	319	L. P. Maxwell	1.30
21	319	Foster Newton	1.30
1, 2	322	Cease & Mills	2.15
7, 8, 9	322	J. H. Worrel	3.00
18	322	Ida B. Bishop	1.36
10, 11	322	Martin Hanley	2.15
12, 13	323	F. M. Ross	2.15
15	325	A. E. Tuttle	1.30
11, 12	326	Eugene Lindsley	2.15
15	327	C. B. McCanna	1.30
14, 15	328	Ella B. Slater	2.15
18	329	F. M. Ross	181
7, 8, 9	330	W. C. or F. L. Dow	4.50
10, 11, 12	330	M. McCune	4.52
7	331	W. F. Tunnicliff	1.81
8, 9	332	C. W. Landlss	3.17
7, 8, 9	333	John F. Bailey	4.52
10, 11	333	W. E. Abbott	8.95
10	334	Unknown	2.15
1, 2, 3	337	John F. Bailey	3.00
7	337	C. B. McCanna	1.30
1, 2	340	D. Richmond	3.85
5, 6	340	Egley & Wilson	3.85
1, 2, 3, 4, 5, 6	340	C. L. Robbins	6.23
15	346	C. B. McCanna	.90
8	368	T. G. Moore	8.10
9, 10	368	M. L. Mathews	31.75
2, 3, 4, 5	369	Unknown	34.45
10	370	E. S. Tyler	8.85
3	371	Unknown	10.65
9	371	E. J. Sheridan	12.85
10	371	Dudley & Vernon O'Brien	12.25
2, 4	372	C. B. McCanna	24.25
8, 9, 10	374	LeRoy Vandenbergh	51.45
3	375	LeRoy Vandenbergh	17.45
16	379	Ben Tyner	10.65
7	381	J. F. Bailey	8.95
1	382	Unknown	7.25
8	382	Hattie Redway	7.25
1 to 5 Inc.	383	St. Cloud Realestate & Inv. Co.	34.45
6	384	Unknown	6.57
7, 8, 10	384	St. Cloud Realestate & Inv. Co.	19.21
1, 5	385	St. Cloud Realestate & Inv. Co.	19.05
6, 7	385	Della Bardin	17.65
10	385	J. E. Burke	7.25
1, 2	386	Unknown	14.85
6 to 10 Inc.	396	J. M. Griffin	31.85
7, 9, 10	397	Unknown	18.00
3	406	St. Cloud Realestate & Inv. Co.	17.45
10	407	Unknown	17.45
2	408	Archie Wigginton	14.60
6, 7, 8, 9, 10	408	Unknown	79.95
2	409	St. Cloud Building Corp.	14.90
3	409	M. A. Hood	14.90
5	409	Unknown	14.90
6, 7	409	Altha M. Craig	29.35
8	409	Unknown	14.50
N. 50 ft. of 10	409	Unknown	7.40
1, 3 4	410	John F. Bally	38.15
2	411	W. P. Darnes	13.20
3	411	Mrs. J. E. Trout	13.20
6 to 10 Inc.	412	John F. Bailey	51.45
1 to 5 Inc.	413	John F. Bailey	51.45
1 to 10 Inc.	415	John F. Bailey	102.45
1, 2, 3	431	John F. Bailey	38.15
4	432	J. M. Griffin	14.05
1, 2	435	Eldridge Pidgeon	20.20
3	435	Mary A. T. Rice	14.90
4	435	M. Trout	17.45
1 and 9	440	John F. Bailey	17.45
3, 4	440	John F. Bailey	17.45
5, 6	440	M. L. Mathews	17.45
1, 2	441	C. A. Bailey	15.75
3	441	Culpepper	8.10
5	441	C. M. Dupree	8.10
1	442	Hattie Goff	8.10
3	442	Unknown	8.10
1, 2, 5, 6, 7, 8, 9, 10	444	St. Cloud Realestate & Inv. Co.	34.85
1, 2, 3	445	St. Cloud Realestate & Inv. Co.	20.65
6, 7	445	Unknown	14.60
8	445	G. F. Milam	7.25
1 to 5 Inc.	448	J. M. Griffin	34.45
1, 2, 3, 7, 8	455	John McElroy	25.95
1, 2	456	St. Cloud Realestate & Inv. Co.	10.65
3	456	Hattie Goff	3.55
4, 5, 6	456	J. E. Burke	15.75
21, 22	Boulevard	G. C. Hunter	80.45
24	Boulevard	W. W. Dosser	42.95
25, 26, 27, 28	Boulevard	G. C. Hunter	170.45
36, 37, 38	Boulevard	F. B. Nason	143.25
45	Boulevard	Conn, Tyler & Marshall	51.45
47	Boulevard	A. E. Cowger	85.45
58, 59	Boulevard	H. A. Haymaker	136.45
65	Boulevard	Unknown	102.45
74, 75	Boulevard	C. E. Wille Estate	102.45
79	Boulevard	Isabelle W. Ball	48.65
90	Boulevard	M. L. Stedman	42.95
99 to 107 Inc.	Boulevard	J. W. & Mae Vinson	332.95

GALION GARDENS SUBDIVISION

LOTS	BLOCK	OWNER	AMT. TAXES AND COSTS
1 to 10 Inc.	392	Hunter & Co.	35.95
1, 2, 3, 4	392	Hunter & Co.	14.60
7	392	Unknown	3.85
7 to 14 Inc.	392	Unknown	27.65
15, 16, 17, 18, 20	392	Hunter & Co.	17.45
19	392	O. T. Wade	3.55
3	393	O. T. Wade	3.85
1, 4	393	W. W. Dosser	7.25
15 to 20 Inc.	393	Hunter & Co.	30.85
1 to 20 Inc.	394	Hunter & Co.	60.65
1, 6, 7, 9, 10, 11, 12, 13, 3, 3, 15, 16	395	Hunter & Co.	44.65
2	395	Nellie Segar	3.85
14	395	Mrs. O. T. Hale	3.85
17	395	Hattie Redway	3.85
11 to 20	396	Hunter & Co.	34.45
1, 2, 3	397	G. C. Hunter	10.65
5 to 20, Inc.	397	Hunter & Co.	54.85
3, 5, 6, 7, 8, 9 to 19 Inc.	414	Hunter & Co.	72.00
1, 2	414	Helen B. Ryan	9.95
5	415	W. A. Arrowsmith	5.76
8	415	W. E. Postlus	3.55
11, 12, 16	415	G. C. Hunter	13.75
10	415	Carl Shaw	5.55
2	416	James Sage	5.55
4, 8, 10 11, 14, 15, 16, 17, 20	416	Hunter & Co.	46.55
3, 4	418	W. W. Dosser	8.95
6 to 20 Inc.	418	Hunter & Co.	76.05
1 to 13 and 17 to 20 Inc.	419	Hunter & Co.	72.00
15 to 16	419	W. W. Dosser	10.65
1 to 10 Inc.	420	Hunter & Co.	34.45
1 to 10 Inc.	421	Hunter & Co.	34.45
1 to 14 Inc. 16, 17, 18, 20	422	Hunter & Co.	70.35
15	422	Mary Shepherd	4.60
2, 3, 4, 5, 6, 8 to 20 Inc.	423	Hunter & Co.	95.65
1	424	Katherin James	5.85
3, 12, 16	424	Hunter & Co.	15.75
9	424	J. E. Chambers	5.55
10	424	Unknown	5.55
11	424	Unknown	5.55
18	424	W. W. Dosser	5.55
6	425	Nell Coleman	4.55
9, 10	425	Hunter & Co.	10.65
13	425	Sam & Laura Hoar	5.55
14	425	Ketheryn Pearce	5.85
17, 18	425	Geo. Kneeland	10.60
19, 20	425	Harriett Goff	10.60
6, 7	426	May and Louise Tooley	10.60
11	426	W. A. Steffler	5.55
12	426	Hunter & Co.	5.55
13, 19	426	Flora M. McCullum	10.60
20	426	Lora Traver	5.55
8	427	C. A. Bailey	5.50
11	427	Theo. Whatley	5.50
13, 14	427	Hattie Redway	10.00
1, 2	478	Hunter & Co.	14.05
7 to 13 Inc.	478	Hunter & Co.	88.15
14	478	Lora Traver	5.55
1 to 14 Inc.	479	Hunter & Co.	48.05
1 to 9 Inc.	480	Hunter & Co.	30.85

LAKE VIEW PARK SUBDIVISION

LOTS	BLOCK	OWNER	AMT. TAXES AND COSTS
1, 20	482	L. E. Ferrin	85.45
1 to 5 Inc.	483	L. E. Ferrin	34.45
18	483	W. W. Ferrin	1.70
11 to 20	483	L. E. Ferrin	42.96
1, 2	484	L. E. Ferrin	2.55
11 to 28 Inc.	484	L. E. Ferrin	42.96
9, 10	486	John Wallarn	19.65
7, 8, 16, 11 to 18 Inc.	487	L. E. Ferrin	28.59
9	487	L. E. & W. W. Ferrin	8.19
8 to 16 Inc.	488	L. E. Ferrin	42.95

JOHN B. COLLINS,
Tax Collector

RAGS WANTED

Clean Cotton Rags

No Wool Rags Wanted

PRESS DEPT.

ST. CLOUD TRIBUNE

The Relapses

"Look, Thomas, there goes Mr. Johnson. He has been Dr. Himelpfafer's patient for ten years on account of a nervous breakdown."

"Ten years! And the doctor hasn't cured him yet?"

"Oh, yes, he has been cured several times. But every time he gets the doctor's bill he gets another breakdown and the doctor has to take him in hand again."

BEST DRESSER

Gloria Holden of Long Island City awarded the title of "most tastefully dressed American woman" in a national contest in promoting of American-designed clothes for American women.

FLORIDA STATE CHAMBER OF COMMERCE

"Economic issues cannot profitably be decided on the basis of exaggeration and abuse. Senate Bill No. 320 and House Bill No. 624, companion measures, the so-called railroad cut-off bills, present an economic issue. It should be discussed in terms of reason, in terms of fair play and common sense; in terms of Florida's present and future interests," says Herman A. Dann, president of the Florida State Chamber of Commerce, in a statement issued by him.

"The Railroad Cut-off Bill," continues Mr. Dann, "is a simple measure and it is unfortunate that attempts should be made to confuse the public mind concerning it. The bills pending in the legislature provide that when railroads construct cut-offs more than thirty miles in length, the state railroad commission shall be empowered, at its discretion to base rates, either upon the old line mileage or upon the cut-off mileage, provided that both the old line and the cut-off are continuously operated. Where cut-offs are less than thirty (30) miles in length, the old rate shall prevail.

"Cut-offs serve a distinct transportation purpose. They are, first of all, a convenience and an asset to the shipper, since they make possible greater speed in transit. Cut-offs enable the carrier to route through freight on a direct line, while maintaining local freight and passenger service on the old line. Cut-offs, moreover, relieve congestion. Trains can, by means of cut-offs, be kept in continuous operation, which would otherwise be compelled to spend a portion of their time waiting upon sidings.

"Cut-off, being short cuts between two points on an established system, make for efficiency, but do not necessarily reduce railroad operation overhead, moreover, they call for a permanent increase in railroad investment. For it must be remembered it is necessary to maintain both the old line and the new mileage.

"An entirely different situation is presented when a railroad, in straightening its line, abandons a portion of its old route. Improvements of that kind actually lessen mileage, but they leave communities along the abandoned line without transportation. An attempt is being made to convince the Florida public that the passage of the cut-off bill would be an imposition upon the shipper. The cut-off does not take away from the shipper any right or rate he now enjoys. On the contrary, it adds to the facilities at his disposal. Railroads are under no legal compulsion to borrow money with which to construct cut-offs. They do so only in the interests of better service. Those who are so frantically opposing the so-called cut-off bill would fine and penalize the railroads in the name of fairness and progress.

"It should be remembered that the cut-off bill does not establish a rate. The railroad commission retains its jurisdiction and would, when a case was actually presented, decide whether, in fairness to the public and to the carrier, charges should be based wholly upon the old or the new route. The cut-off bill, in fact, takes the legislature out of the rate making business.

"Various sections of the state are vitally interested in cut-off construction. The railroads are expected to do everything possible in the interest of efficiency. It is not reasonable to suppose cut-off construction will proceed if the constructors are punished because of their enterprise. It should be remembered that cut-offs involve a duplication of service. The through shipper has the new route, the local shipper the old.

"There was a time in Florida when railroad baiting was supposed to be a popular and politically profitable pastime. Times have changed. The Florida public believes a railroad is as much entitled to justice and fair treatment as an individual. The railroads have invested their hundreds and millions in Florida. They are not running to cover. Florida's carriers are still spending money for improvements and extensions. These increased expenditures are not necessary by reason of any present transportation requirements. They are, however, evidences of faith in Florida's future.

"Members of the legislature who have indicated their intention to support the so-called cut-off bill, have, I learn, been subjected to a flood of abuse. Some of those who oppose the cut-off bill do so because of a misapprehension concerning its aims and purposes. Others are animated either by a spirit of malice and revenge or are victims of the hope that corporation baiting is a politically profitable pastime.

"As for myself, I do not believe that it has become reprehensible to stand for justice and fairness in Florida."

Legislature attempts to secure additional revenues from gasoline and other taxes, serve to emphasize the fact that Florida automobile owners contributed more money per car during 1926 in the form of gasoline taxes and license fees than those of any other state in the Union, says the Florida States Chamber of Commerce.

Against an average of $21.00 per car for the country as a whole Florida figure was $45.30. The statistics are from the United States Bureau of Public Roads, at Washington, D. C.

Only ten of the forty-eight states and the District of Columbia collected as much as $30 per car; only three as much as $40. Florida was in each of these groups.

Florida motorists, with only 401,562 cars registered, contributed the sum of $18,195,054 in gasoline taxes and license fees. Only five states exceeded this amount and of these the one having the smallest registration list, Texas, had 1,049,809 cars rolling over the highways. New York, with 1,815,434 cars registered, produced $28,786,421, an average of only $15.50 per car. Illinois, with a registration list of $1,370,503, produced only $14,047,208, a sum more than $4,000,000 less than that produced in Florida and an average of only $10.20 per acre.

The figures do not include federal or personal property taxes but relate solely to gasoline taxes and license fees.

Join the Tribune family.

Notice of Application for Tax Deed

Notice is hereby given, that C. O. Welch purchaser of Tax Certificate No. 325, 382, 386, 605, 615, 628, 668, 669, dated the 1st day of June, A. D. 1926, has filed said Certificates in my office, and has made application for tax deed to issue in accordance with law. Said Certificates embrace the following described property situated in Osceola County, Florida, to-wit: Lot 20 Block 58 St. Cloud; Lot 9 Block 81 St. Cloud; Lot 7 Block 221 St. Cloud; Lots 3 and 4 Block 280 St. Cloud; Lot 11 Block 306 St. Cloud; Lot 4 Block 327 St. Cloud; S½ of NW¼ Block P1, Robert Bass' Addition to Kissimmee City; S½ of NW¼ Block P1, Robert Bass' Addition to Kissimmee City. The said land being assessed at the date of the issuance of said certificates in the name of Unknown; C. W. Van Ness; Unknown; J. M. Jenkinson; R. Brooks. Unless said certificates shall be redeemed according to law, tax deed will issue thereon on the 4th day of July, A. D. 1927.

J. L. OVERSTREET,
(Circuit Court seal) Clerk Circuit Court, Osceola County, Florida.
June 2-30-W

Notice of Application for Tax Deed

Notice is hereby given, that F. E. Williams, purchaser of Tax Certificate No. 320 dated the 7th day of August, A. D. 1916, and Tax Certificate No. 181 dated the 7th day of June, A. D. 1926, has filed said certificates in my office, and has made application for tax deed to issue in accordance with law. Said certificates embrace the following described property, situated in Osceola County, Florida, to-wit: Lots 19 and 22 Seminole Land and Inv. Co's Sundivn of NE¼ and E½ of SE¼ and S⅔ of NE¼ of NW¼ and S½ of NE¼ of NW¼ and S½ of NW¼ and NE¼ of SW¼ and NW¼ of NW¼ less beg NW cor run S 929 ft E 600 ft N 929 ft W 600 ft Section 3 Township 26 South Range 31 East. The said land being assessed at the date of the issuance of said certificates in the name of Unknown and J. E. SCHMERSER. Unless said certificates shall be redeemed according to law, tax deed will issue thereon on the 4th day of July, A. D. 1927.

J. L. OVERSTREET,
(Circuit Court seal) Clerk Circuit Court, Osceola County, Florida.
June 2-30-W

NOTICE OF ELECTION

Notice is hereby given that an election will be held in Special Tax School District No. 1, otherwise known as the St. Cloud School District, at the City Hall of St. Cloud, Florida, on the 25th day of June, A. D. 1927, for the purpose of determining who shall serve as the three school Trustees of said District for the next two years after said election and for the further purpose of determining the number of mills of District School Tax to be levied annually for each of the said two years. Only the duly qualified electors of said District who have paid taxes on personal or real property for the year next preceding said election shall be entitled to vote. The polls will open at eight o'clock A. M. and close at sundown. Archie Wingleton, Roy Van Denberg, and Mike Peterson have been appointed inspectors for said election.

By order of the Board of Public Instruction of Osceola County, Florida.

M. KATE, Chairman.
SAM BRAMMAR, Secretary.
May 19-June 23

NOTICE TO CREDITORS

In Court of County Judge, Osceola County, State of Florida. In re Estate of E. E. Wetherbee, deceased.

To all creditors, legatees, distributees and all persons having claims or demands against said estate:

You, and each of you, are hereby notified and required to present any claims and demands which you or either of you may have against the estate of E. E. Wetherbee, deceased, late of Osceola County, Florida, to the Hon. J. W. Oliver, County Judge of Osceola County, at his office in the County Courthouse in Kissimmee, Osceola County, Florida, within twelve months from the date hereof.

Dated April 27, A. D. 1927.

OLE L. WETHERBEE,
Executor of the Estate of E. E. Wetherbee, Deceased.
Apr. 28-June 23.

MAY-JUNE CHICK PRICES SMASHED
Flocks blood tested, State inspected. Ship daily prepaid.

	Per 25	50	100	500
W. Wh. Leg. Anc.	$2.50	$5	$ 9.55	$41
Reds, Rocks	3.75	7	13.00	57
Buff Orp. Wyam.	4.00	7	13.00	60

Free Yrs. Subscription Poultry Journal. C. A. Norman, Knoxville, Tenn. 28-32p

CLEAN RAGS WANTED
AT TRIBUNE OFFICE

The St. Cloud Fish Market

adjoining the Bakery is now open under new management. All kinds of fresh salt water and freshwater fish on hands daily.

To the Patrons of the Milar Variety Store:

We wish to announce that we have moved the stock to Tenth Street and Florida Avenue, where we are closing out the old goods at greatly reduced prices, and taking on a new line of goods not to be found in other stores in our city. Thanking you for past favors, and hoping you will always find the Save-Money Variety Store a good place to trade, we are respectfully,

SAVE MONEY VARIETY STORE
MRS. LUCY BROWNING
Manager
35-tf

St. Cloud Directory

ST. LUKES' MISSION SERVICES
Florida Ave. bet. 10th and 11th St.
Sunday Services
Church School at 9:45 a. m.
Morning Prayer at 11:00 a. m.
Young Peoples' Service League at 6:30 p. m.

BAPTIST CHURCH
REV. R. ATCHISON, Pastor
Services
Sunday School .... 9:30 a. m.
Morning Service .... 10:45 a. m.
Evening Service .... 7:30 p. m.
B. Y. P. U. Meeting .... 6:30 p. m.
Prayer Meeting .... 7:30 p. m.
(Wednesday)

PRESBYTERIAN CHURCH
Corner Tenth and Indiana
Services
Sunday school at 9:30 a. m.
Morning worship at 10:45 a. m.
C. E. Jr. at 5:30 p. m.
Evening worship at 7:30 p. m.
Wednesday evening prayer meeting at 7:30 p. m.
A cordial welcome is extended to you at any and all the services of this church.

THE CHRISTIAN CHURCH
Cor. Kentucky Ave. and Twelfth St.
E. S. TAYLOR, Minister
Sunday Services
Bible School .... 9:30 a. m.
Communion Service and Sermon .... 10:30 a. m.
Christian Endeavor .... 6:30 p. m.
Evening Service .... 7:30 p. m.
Wednesday Services
Bible Study .... 7:30 p. m.
Choir Practice .... 8:15 p. m.
You Are a Stranger But Once in the Christian Church

S. D. A. CHURCH
Kentucky Ave. bet. 11th and 12th Sts.
Sabbath School .... 9:30 a. m.
Bible Study .... 10:30 a. m.

W. C. T. U.
Eleventh Street
Meeting: 1st and 3rd Fridays of each month at .... 2:30 p. m.
Rest Room in same building—open all day.

METHODIST EPISCOPAL CHURCH
Cor Ohio Ave. and Tenth St.
IVOR G. HYNDMAN, D. D., Minister
Sunday Services
Church School .... 9:30 a. m.
Morning Worship .... 10:45 a. m.
Junior League .... 2:30 p. m.
Class Meeting .... 6:30 p. m.
Epworth League .... 6:30 p. m.
Evening Worship .... 7:30 p. m.
Wednesday
Prayer and Praise Service ... 7:30 p. m.
Friday
Choir Rehearsal .... 7:30 p. m.
"A Friendly Church in a Friendly City"

CHRISTIAN SCIENCE SOCIETY
Corner of Minn. Ave. and Eleventh St.
Sunday .... 11:00 a. m.
Wednesday
Testimony Meeting .... 7:30 p. m.

CHURCH OF GOD
Sunday school at 9:45 a. m.
Preaching at 11:00 a. m.
Preaching at 7:30 p. m.
Bible study on Wednesday night at 7:30.

ODD FELLOWS HALL
Between 11th and 12th on N. Y. Ave.
Pastor Mrs. Laura M. McCrea
Cordial Welcome to All.
7-2 or 3t

PARENT-TEACHERS' ASSOCIATION
Second and fourth Monday of each month.

VETERANS' MEMORIAL LIBRARY
Mass. Ave. bet. 10th and 11th Sts
Open:
Tuesdays .... 1:00 to 4:30 p. m.
7:00 to 9:00 p. m.
Thursdays .... 7:00 to 9:00 p. m.
Saturdays .... 1:30 to 4:30 p. m.
7:00 to 9:00 p. m.

G. A. R. HALL
Corner Mass. Ave. and 11th St.
Veterans' Meeting, Friday at 2:00 p. m.
Veterans' Association, Saturdays at .... 2:00 p. m.

CHAMBER OF COMMERCE
Luncheon every Wednesday at 12 o'clock, Noon.
Strangers, if introduced by a member, are welcome.

BUSINESS DIRECTORY

F. R. SEYMOUR
Registered Optometrist
St. Cloud Florida
40-tf

Buy your Papers, Magazines, Tobacco, Cigars, Fruits, Post Cards, Stationery, Peanuts & Candy at the St. Cloud News Station. HATTON TILLIS
50-tf

St. Cloud Lodge No. 221
F. & A. M.
Meets second and fourth Friday evening each month.
UPPER G. A. R. HALL
H. F. CRAWFORD, Master.
Master
A. B. COWGER, Secretary
Visiting Brother Welcome

I. O. O. F.
St. Cloud Lodge No. 60, I. O. O. F. meets every Tuesday evening in Odd Fellow Hall on New York avenue. All visiting brothers welcome.
ERNEST VOCKRODT, N. G.
FREDERIC STEVENS, Sec'y.

ORDER EASTERN STAR
St. Cloud Chapter No. 46
Meets in G. A. R. Hall First and Third Thursday, 7:30 P. M. Visitors Invited
Mrs. A. P. Clark, Worthy Matron.
Corner 9th St. and Kentucky Ave.
Miss Kathleen Goff, Secretary
Corner 7th St. and Indiana Ave.

REAL ESTATE
See or Write
W. H. MILLSOM
St. Cloud - - - - - - - - - - Florida

Real Estate Insurance
SAM LUPFER
203 Broadway
KISSIMMEE, FLA
Local Representative—New York Life Insurance Co.
Dec. 20

N. B CALLENDER
Attorney-at-Law
BEAMAN BUILDING
Kissimmee, Florida
31-tf

DIXIE DUCO SHOP
Louisiana and Tenth
DUCO WORK OUR SPECIALTY
Cars Washed and Polished
Furniture Ducoed 37-tf

FLORIDA FLOUR & FEED COMPANY
Wholesale and Retail
Feed, Hay, Grain and Flour
Egg-O-Fide Cod Liver Mash and Triple Sifted Scratches
Phone 38 St. Cloud N. Y. Ave.

GENERAL INSURANCE
Fire, Automobile, Plate Glass, Accident, Surety Bonds—Anything in the insurance line.
Information on rates cheerfully furnished.
The Oldest Agency in the City
S. W. PORTER
REAL ESTATE & INSURANCE
NOTARY PUBLIC
PORTER BUILDING PENNSYLVANIA AVENUE

580 ACRES

OSCEOLA COUNTY LAKE FRONTAGE
TOWNSHIP 25, RANGE 30, SECTIONS 3-4-10

7200 feet Lake Front on East Tohopekaliga, six and half miles from Kissimmee, A. C. L. Railway half way around lake; hard white sandy beach and lake bottom. Lake is 7 miles in diameter; there is a county road through the property. This is high hummock land with fine muck soil, all good land with no waste. This tract is situated in a thriving orange grove section. The Conway Road from Orlando through to Melbourne-Miami partly graded now and being completed passes near the tract. There are several large subdivisions on the lake, prices of lots in these subdivisions run from $2700.00 to $6500.00. This tract has the only lake frontage now available under $400.00 per acre. Fine large tall live oaks are scattered over the tract which is nicely timbered. The tract is beautifully and centrally located. You will agree with us, when you investigate the facts and realize the possibilities of this tract that this is one of the best buys of the season.

Price $225.00 PER ACRE
ONE-THIRD CASH, Bal. 1, 2 and 3 years at 8%

DIRECT FROM OWNER
Address **Box 69,** ST. CLOUD FLORIDA

The Best Broadcasting Station of Them All!

Its name? Newspaper Advertising! Its location? The columns of

THE ST. CLOUD TRIBUNE

Yessir, Yessir - - Mr. Merchant - - it's your one best bet for "talking" to the greatest number of people at any time. No other medium can compare with it for broadcasting your selling information to the folks you feel are most interested in your wares!

And when it comes to making your Advertising "speak" plainly in unmistakable terms and to attract and hold attention - - we'll see that it does all of that For, we carry the famous Bonnet-Brown Service of forceful effective illustrations and pointedly-written copy just for your exclusive use. It'll put your ad "talk" over with a bang!

Call or write and ask about it

THE ST. CLOUD TRIBUNE
ST. CLOUD, FLORIDA